

SUMTER TOWNSHIP

Each township has six files containing six sections in each, and one file containing all 36 sections.

Sumter01to06.pdf
Sumter07to12.pdf
Sumter13to18.pdf
Sumter19to24.pdf
Sumter25to30.pdf
Sumter31to36.pdf
SumterAll36.pdf

The points are listed starting with the point above the SE corner and continuing in a counter-clockwise rotation around the section. This normally begins with the East point, Northeast, then North, but may also include Witness Corners, and/or Meander Corners.

Definitions

Witness Corner: A witness corner “stands in” when the true corner cannot be monumented or occupied because of difficult terrain or obstruction of the corner sight. The witness corner must be on the section line and is usually 5 or 10 chains away from the true corner.

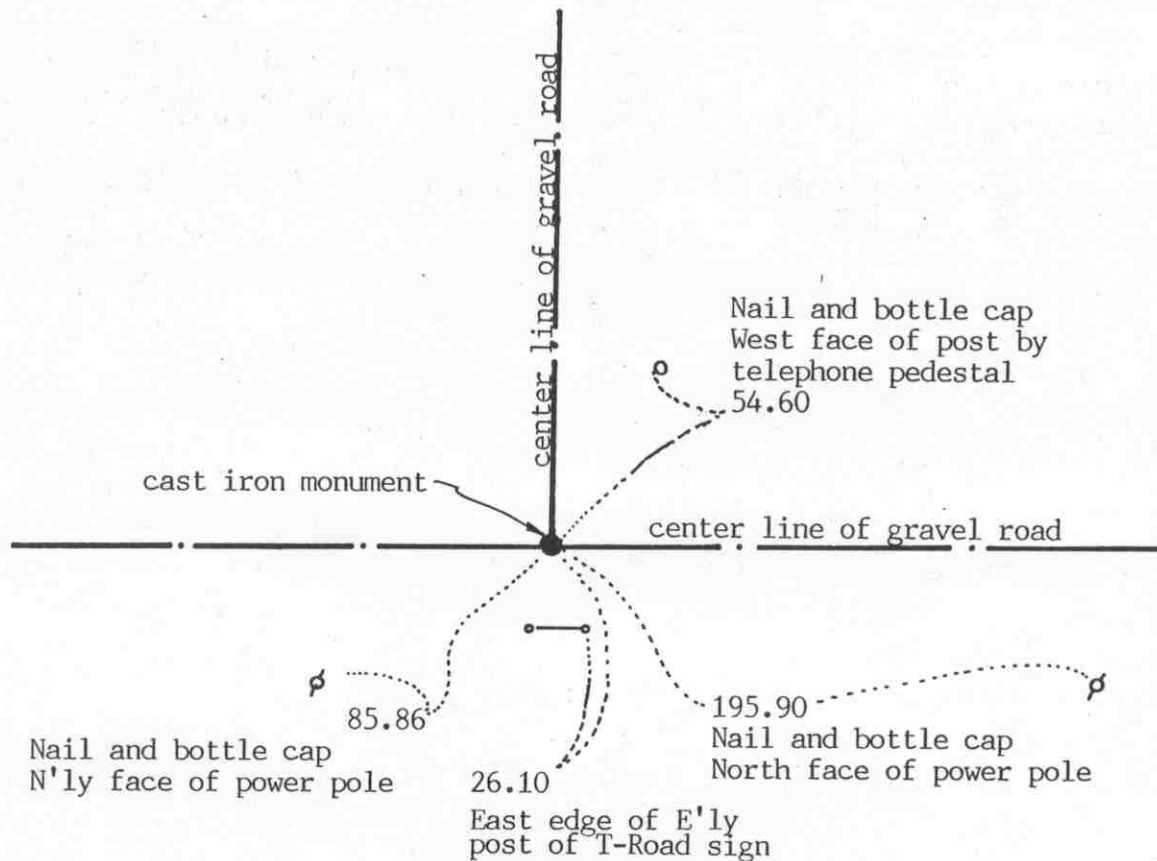
Meander Corner: The intersection of a township, range, or section line and the banks of a navigable stream or meandering body of water.

Certificate of Location of Government Corner

SKETCH OF REFERENCE TIES (NO SCALE)

SECTION 1 T. 115 R. 29

SECTION 6 T. 115 R. 28



Statement of evidence relative to this corner location on sheet 2

I hereby certify that this document was prepared by me or under my direct supervision.

Willard Pellinen

Willard Pellinen
McLeod County Surveyor
License No. 9626

Date 2/23/93

OFFICE OF THE COUNTY RECORDER
MCLEOD COUNTY, MINNESOTA.

I hereby certify that this document was filed in this office at 9 o'clock A.M. on the 4th day of March, 1993.

Carmen Estlie Mulder, County Recorder

By _____, Deputy

Document No. 250779

EAST QUARTER corner, Section 1, Township 115 North, Range 29 West

Certificate of Location of Government Corner

July, 1855. John Ryan of the General Land Office established this corner. He set post, in a wet marsh, deposited charcoal, built mound and pit 8 links east.

August 27, 1970. McCombs Knutson Associates (Dickman Knutson, McLeod County Surveyor) found an iron pin at the intersection of road east-west-north. Knutson replaced the iron pin with a McLeod County cast iron monument and took reference ties.

February 5, 1993. We found the monument in good condition down 6 inches below the road surface and took new reference ties.

The monument set by Knutson is accepted as marking the location of the quarter corner. It fits long standing occupation lines, the road center lines and it perpetuates the location of an older monument.

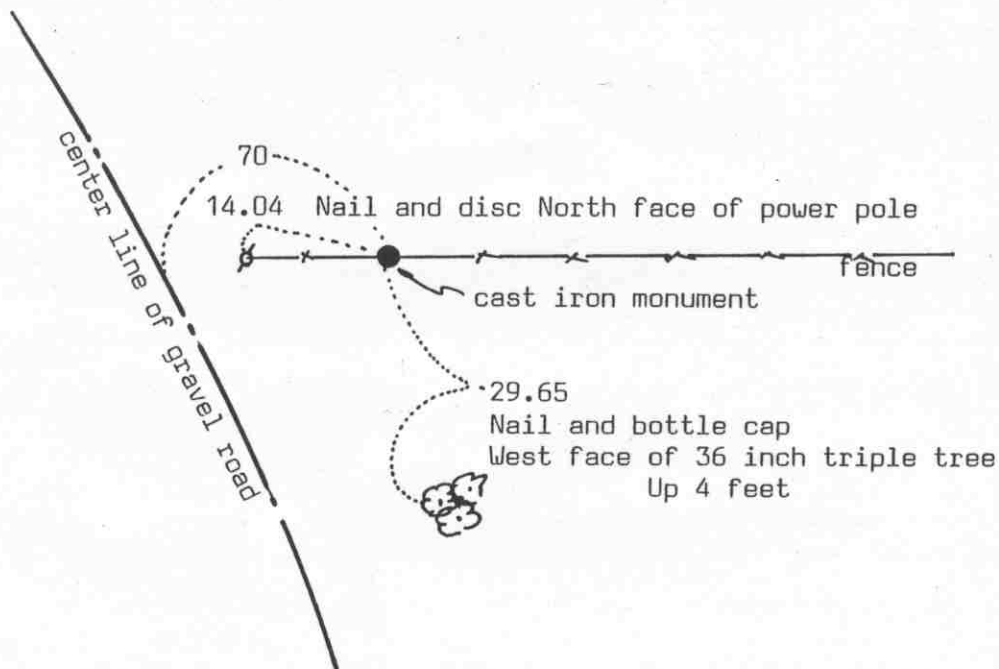
NORTHEAST corner, Section 1, Township 115 North, Range 29 West

Certificate of Location of Government Corner

SKETCH OF REFERENCE TIES
(NO SCALE)

SECTION 36
T. 116 R. 29

SECTION 31
T. 116 R. 28



SECTION 1
T. 115 R. 29

SECTION 6
T. 115 R. 28

Statement of evidence relative to this corner location on sheet 2

I hereby certify that this document was prepared by me or under my direct supervision.

Willard Pellinen

Willard Pellinen
McLeod County Surveyor
License No. 9626

Date March 19, 1993

OFFICE OF THE COUNTY RECORDER
MCLEOD COUNTY, MINNESOTA.

I hereby certify that this document was filed in this office at 4 o'clock P. M. on the 27th day of July, 1993.

Carmen Ostlie Mulder, County Recorder

By _____, Deputy

Document No. 253813

Certificate of Location of Government Corner

1855. This corner was originally established by John Ryan of the General Land Office. He set a post and marked an oak for a bearing tree.

September, 1969. Clarence Ondrachek, in the Northeast Quarter of Section 1, said there is an iron at the corner, near an iron post. Dickman Knutson, county surveyor, found iron rod beside an iron post and replaced it with a McLeod County cast iron monument. He took available reference ties.

February 5, 1993. We found no ties remaining. We found the monument in good condition along the east-west fence, and took new reference ties.

The monument set by Knutson is accepted as marking the correct location of the section corner. It fits long standing occupation lines and it replaces an older monument which had been accepted by adjoining land owners as the section corner.

NORTH QUARTER corner, Section 1, Township 115 North, Range 29 West

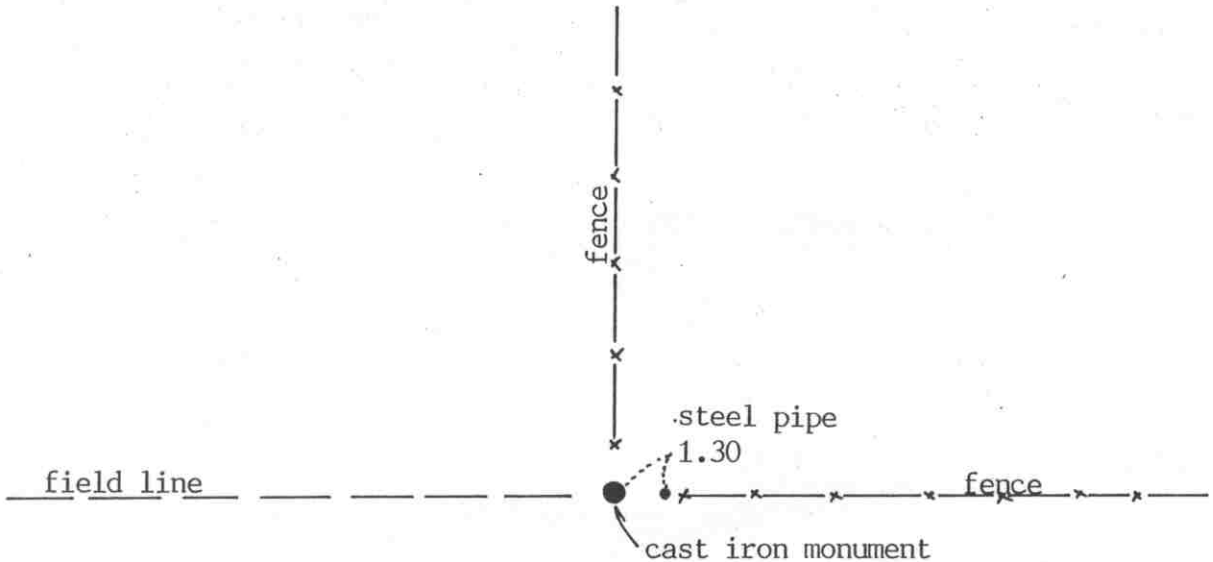
Certificate of Location of Government Corner



SKETCH OF REFERENCE TIES

(NO SCALE)

SECTION 36 T. 116 R. 29



SECTION 1, T. 115 R. 29

Statement of evidence relative to this corner location on sheet 2

I hereby certify that this document was prepared by me or under my direct supervision.

Willard Pellinen
Willard Pellinen
McLeod County Surveyor
License No. 9626

Date Feb. 23, 1993

OFFICE OF THE COUNTY RECORDER
MCLEOD COUNTY, MINNESOTA.

I hereby certify that this document was filed in this office at 9 o'clock A.M. on the 9th day of March, 19 93.

Armenia Estelle Rueder County Recorder

By _____, Deputy

Document No. 250780

NORTH QUARTER corner, Section 1, Township 115 North, Range 29 West

Certificate of Location of Government Corner

July, 1855. This corner was originally established by John Ryan of the General Land Office. He set a post, deposited charcoal, dug pits and trench, built mound and planted osage orange seeds at the corners of the mound.

September 10, 1969. McCombs Knutson Associates (Dickman Knutson, county surveyor) found a stone at the fence intersection. Fences north, east and west. Mr. Oliver Brecht, who had lived in the Southwest Quarter of Section 36 for 32 years, testified this was the correct location of the quarter corner. Knutson replaced the stone with a McLeod County cast iron monument and took available reference ties.

The monument is accepted as marking the quarter corner. It fits long standing occupation lines, the fences and has been accepted by adjoining land owners as the quarter corner.


February 10, 1993. We found the monument in good condition and checked the ties.

EAST QUARTER corner, Section 2, Township 115 North, Range 29 West

Certificate of Location of Government Corner

SKETCH OF REFERENCE TIES

(NO SCALE)



Statement of evidence relative to this corner location on sheet 2

I hereby certify that this document was prepared by me or under my direct supervision.

Willard Pellinen

Willard Pellinen
McLeod County Surveyor
License No. 9626

Date Feb. 22, 1993

OFFICE OF THE COUNTY RECORDER
MCLEOD COUNTY, MINNESOTA.

I hereby certify that this document was filed in this office at 9 o'clock A.M. on the 4th day of March, 19 93.

Carmen Estlie Mulder, County Recorder

By _____, Deputy

Document No. 250781

EAST QUARTER corner, Section 2, Township 115 North, Range 29 West

Certificate of Location of Government Corner

September, 1856. Denis L. Langton of the General Land Office established this corner. He set a post in a mound of earth, drove charred stake and planted locust seeds at the corners of the mound.

December, 1939. McLeod County Highway Department field notes show an iron pin at the corner.

August 6, 1974. Dickman Knutson, McLeod County Surveyor, found an iron pin down 2 feet below the road surface and set a McLeod County cast iron monument over it and took reference ties. This was on the center line intersection of roads east-west and north.

February 5, 1993. We found the monument in good condition and checked the reference ties. This monument is 7.4 feet north and 2.6 feet east of a lost position for the corner.

The monument set by Knutson is accepted as marking the location of the quarter corner. It perpetuates the location of an older monument and it fits the occupation lines, the center lines of the roads.

Certificate of Location of Government Corner

SKETCH OF REFERENCE TIES

(NO SCALE)



SECTION 35

SECTION 36

center line of gray road

Nail and disc
West face of power pole
113.46

cast iron monument

field line

fence

62.18

61.62

Nail and disc
East face of power pole
126.31

Punch hole on top of each end
of 24 inch CMP, 57 feet long

SECTION 1

SECTION 2

Statement of evidence relative to this corner location on sheet 2

I hereby certify that this document was prepared by me or under my direct supervision.

Willard Pellinen

Willard Pellinen
McLeod County Surveyor
License No. 9626

Date Oct. 8, 1991

OFFICE OF THE COUNTY RECORDER
MCLEOD COUNTY, MINNESOTA.

I hereby certify that this document was filed in this office at 1 o'clock P.M. on the 21st day of Oct, 1991.

Carmer Ottilie, County Recorder

By _____, Deputy

Document No. 241589

NORTHEAST corner, Section 2, Township 115 North, Range 29 West

Certificate of Location of Government Corner

1855. John Ryan of the General Land Office set a post, deposited charcoal, dug pits and trench, built mound and planted osage orange seeds at the corners of the mound.

August 13, 1969. McCombs Knutson Associates (Dickman Knutson, county surveyor) found a re-rod in the center line of the road, fences east and west. Re-rod was down $1\frac{1}{2}$ feet below the surface of the road. Mr. John Bouska, in the west half of Section 36 and Mr. Charles Johnson, in the Southeast Quarter of Section 35, said this is the correct corner. Section 35 was surveyed about 35 years ago and all corners were on the center lines and all the fences were good at the section corners and $\frac{1}{4}$ corners. Knutson set a McLeod County cast iron monument and took reference ties.

July 16, 1990. We found the monument in good condition down 8 inches below the road surface and took new reference ties.

We believe the re-rod found by Knutson had perpetuated the correct location of the section corner.

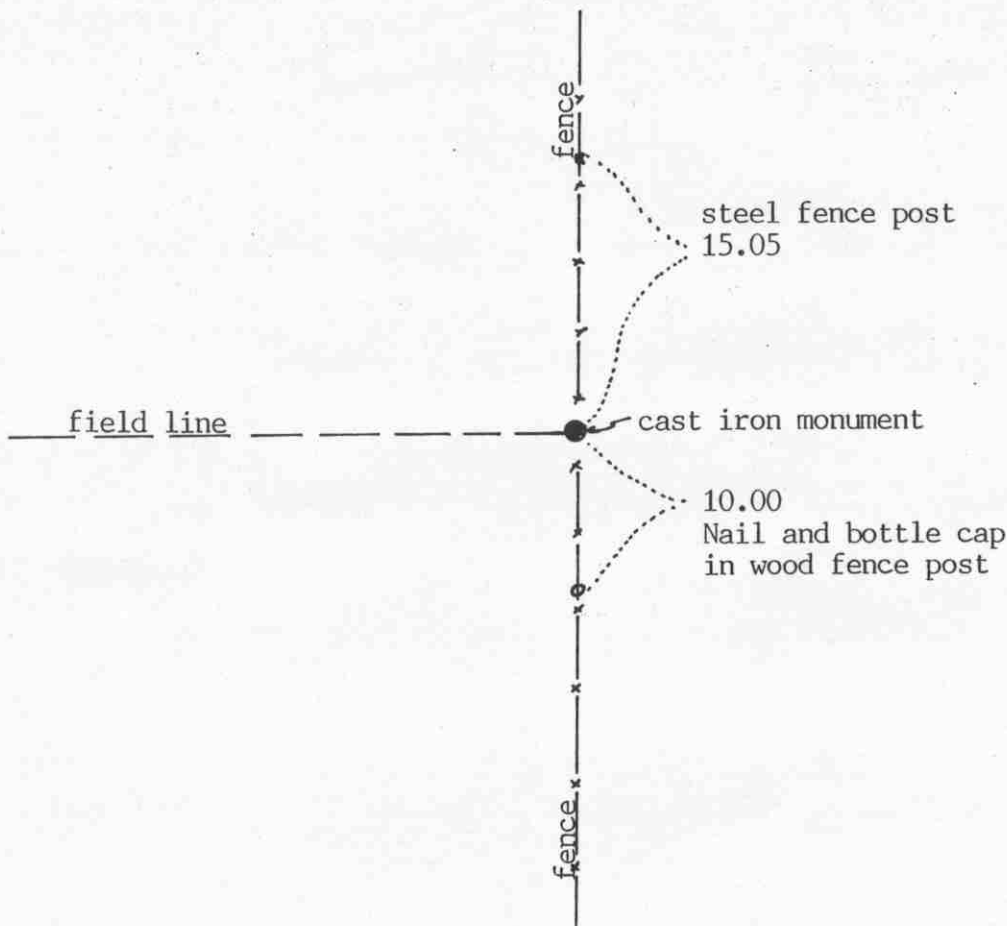
NORTH QUARTER corner, Section 2, Township 115 North, Range 29 West

Certificate of Location of Government Corner

SKETCH OF REFERENCE TIES

(NO SCALE)

SECTION 35 T.116 R.29



SECTION 2 T.115 R.29

Statement of evidence relative to this corner location on sheet 2

I hereby certify that this document was prepared by me or under my direct supervision.

Willard Pellinen

Willard Pellinen
McLeod County Surveyor
License No. 9626

Date Feb. 23, 1993

OFFICE OF THE COUNTY RECORDER
MCLEOD COUNTY, MINNESOTA.

I hereby certify that this document was filed in this office at 9 o'clock A.M. on the 4th day of March, 1993.

Carmen Estlie Quader, County Recorder

By _____, Deputy

Document No. 250782

Certificate of Location of Government Corner

July, 1855. This corner was originally established by John Ryan of the General Land Office. He set a post, deposited charcoal, dug pits and trench, built mound and planted osage orange seeds at the corners of the mound.

August, 1969. Mr. Charles Johnson, who lives in the Southeast Quarter of Section 35 and Mr. John Boushka, who lives in Section 36, both testified the fence intersection is the quarter corner. Mr. Boushka said Section 35 was surveyed about 35 years ago and all the center lines of the roads and the fences at the quarter corners and Section corners were good. Dickman Knutson, county surveyor, set a McLeod County cast iron monument at the fence intersection and took available reference ties. The fences ran north, south, east and west from the corner. The corner is about 13 feet east of a split between the section corners.

The monument set by Knutson is accepted as marking the quarter corner. It fits long standing occupation lines, the fences, which had been accepted by adjoining land owners as being on the section and quarter lines.

February 10, 1993. We found the monument in good condition and checked the reference ties.

EAST QUARTER corner, Section 3, Township 115 North, Range 29 West

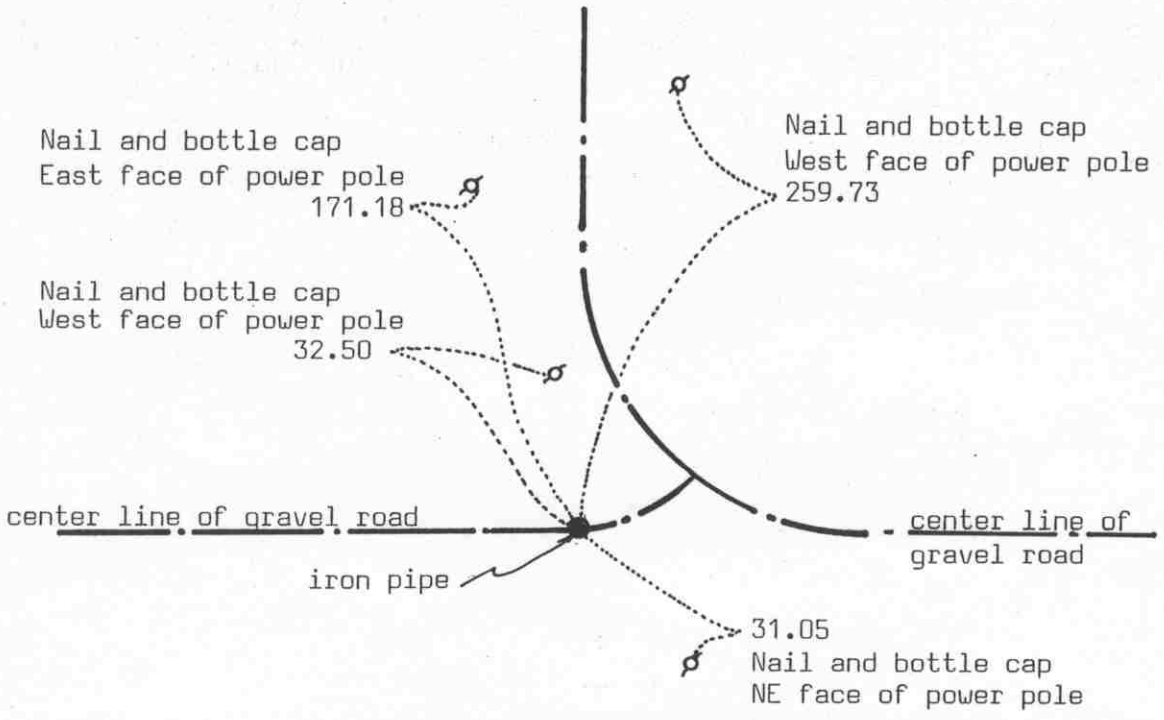
Certificate of Location of Government Corner

SKETCH OF REFERENCE TIES
(NO SCALE)



SECTION 3

SECTION 2



Statement of evidence relative to this corner location on sheet 2

I hereby certify that this document was prepared by me or under my direct supervision.

Willard Pellinen

Willard Pellinen
McLeod County Surveyor
License No. 9626

Date March 10, 1993

OFFICE OF THE COUNTY RECORDER
MCLEOD COUNTY, MINNESOTA.

I hereby certify that this document was filed in this office at 4 o'clock P.M. on the 27th day of July, 1993.

Carmen Ottilie Jucker, County Recorder

By _____, Deputy

Document No. 253814

EAST QUARTER corner, Section 3, Township 115 North, Range 29 West

Certificate of Location of Government Corner

September, 1856. Denis Langton of the General Land Office set a post, raised mound, drove charred post and planted locust seeds at the corners of the mound.

December, 1939. McLeod County Highway Department set an iron pin at an assumed corner. This was 2681.5 feet from the northeast corner of Section 3.

August 6, 1974. Dickman Knutson, county surveyor, found an iron pin down 2 feet below the surface of the gravel road and set a McLeod County cast iron monument over the pin and took available reference ties.

April 26, 1979. We found the top of the monument had been broken off by road grading. We found the base of the monument still in place and set a half inch diameter iron pipe over the base.

February 10, 1993. We found the iron pipe and took new available reference ties.

We accept the monument set by Knutson as marking the correct location of the quarter corner. It fits occupation lines, the center lines of the east-west and north roads and has been accepted as the corner since 1939.

Certificate of Location of Government Corner

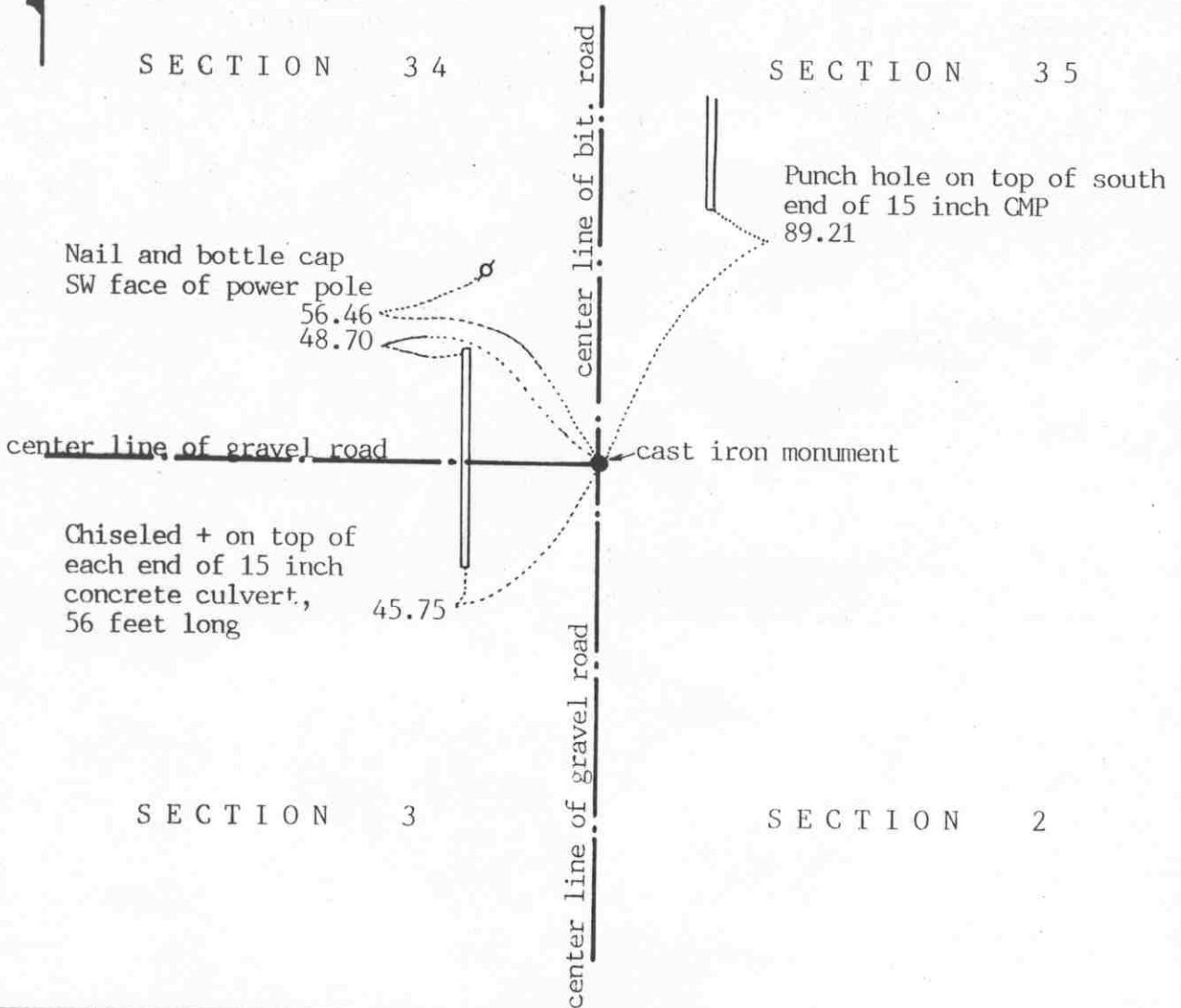
SKETCH OF REFERENCE TIES

(NO SCALE)



SECTION 34

SECTION 35



Statement of evidence relative to this corner location on sheet 2

I hereby certify that this document was prepared by me or under my direct supervision.

Willard Pellinen
 Willard Pellinen
 McLeod County Surveyor
 License No. 9626

Date October 9, 1991

OFFICE OF THE COUNTY RECORDER
 MCLEOD COUNTY, MINNESOTA.

I hereby certify that this document was filed in this office at 1 o'clock P.M. on the 21st day of Oct, 1991.

Carmen Potlie, County Recorder

By _____, Deputy

Document No. 241590

Certificate of Location of Government Corner

1855. John Ryan of the General Land Office set a post, deposited charcoal, dug pits and trench, built mound and planted osage seeds at the corners of the mound.

August 13, 1969. McCombs Knutson Associates (Dickman Knutson, county surveyor) dug for the corner and found a re-rod down $1\frac{1}{2}$ feet below the surface of the road. This was on the center line intersection of roads north, south and west. Mr. John Bouska, in the west half of Section 36 and Mr. Charles Johnson, in the Southeast Quarter of Section 35, both say this is the correct corner. They said Section 35 was surveyed about 35 years ago and all the corners were found or set and were on the center lines of the roads, or at fence intersections. Knutson set a McLeod County cast iron monument and took reference ties.

July 16, 1990. We found the monument in good condition and took new reference ties.

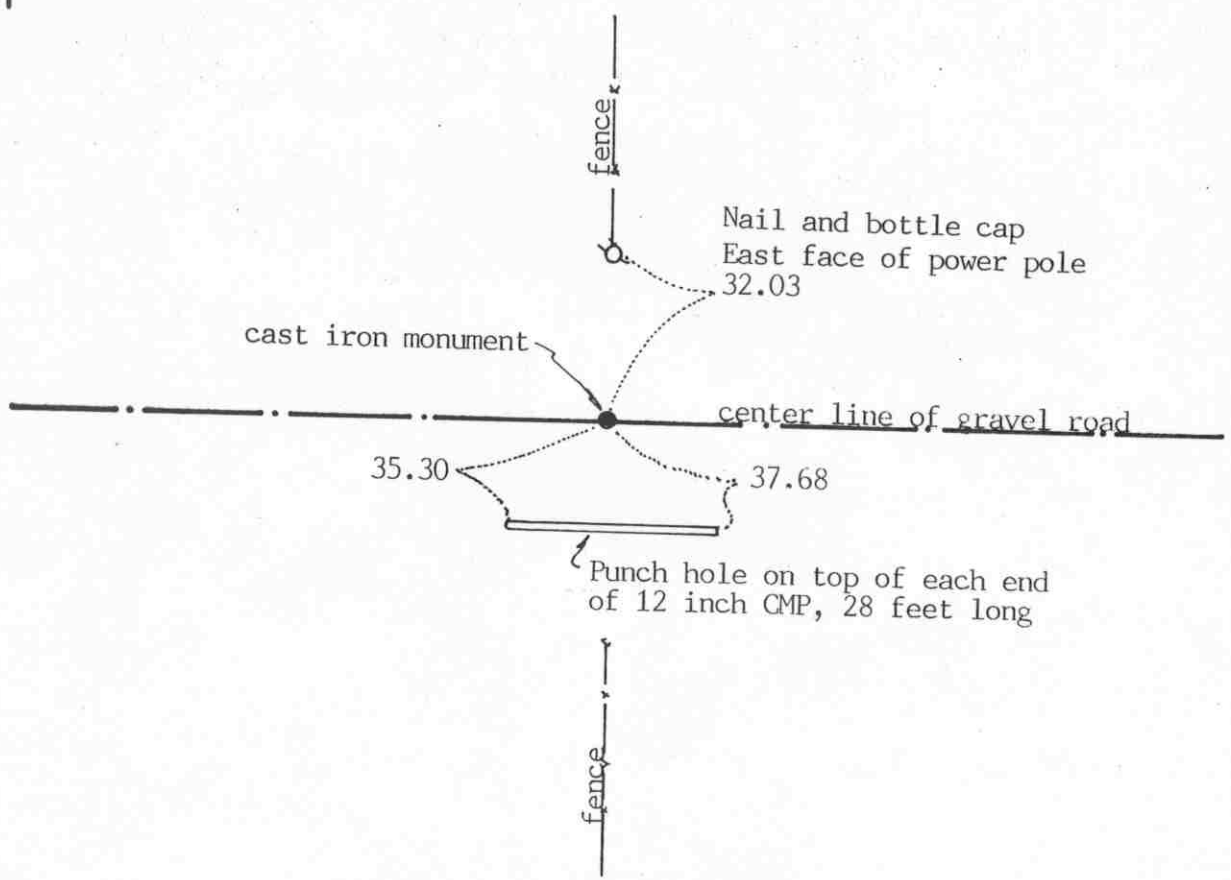
We believe the re-rod found by Knutson had perpetuated the correct location of the section corner.

Certificate of Location of Government Corner



SKETCH OF REFERENCE TIES
(NO SCALE)

SECTION 3 4



SECTION 3

Statement of evidence relative to this corner location on sheet 2

I hereby certify that this document was prepared by me or under my direct supervision.

Willard Pellinen
Willard Pellinen
McLeod County Surveyor
License No. 9626

Date October 13, 1991

OFFICE OF THE COUNTY RECORDER
MCLEOD COUNTY, MINNESOTA.

I hereby certify that this document was filed in this office at 1 o'clock P..M. on the 21st day of Oct, 1991.

Armen Ostlie, County Recorder
By _____, Deputy

Document No. 241591

NORTH QUARTER corner, Section 3, Township 115 North, Range 29 West

Certificate of Location of Government Corner

1855. John Ryan of the General Land Office set a post, deposited charcoal, dug pits and trench, built mound and planted osage orange seeds at the corners of the mound.

1954. County Highway Department field notes show the corner to be in line with a fence running north.

George Kreitlow who lives in the Northeast Quarter of Section 3 and Matt Pohlmeier, in the Southeast Quarter of Section 34 both said the corner is the center line of the east-west road on the extensions of the fences from the north and south.

September 8, 1969. McCombs Knutson Associates (Dickman Knutson, county surveyor) set a temporary corner in the center line of the road in line with the fences.

Knutson excavated for the corner but found nothing. He set a McLeod County cast iron monument on the intersection of the fences and the center line of the road and took reference ties.

July 16, 1990. We found no reference ties remaining. We dug and found the cast iron monument in good condition down 6 inches below the road surface and took new ties.

There being no evidence to the contrary, we accept the monument set by Knutson as marking the correct location of the quarter corner. It fits long standing occupation lines, the center line of the road and the fence lines, and has been accepted as the corner by the adjoining land owners.

EAST QUARTER corner, Section 4, Township 115 North, Range 29 West

Certificate of Location of Government Corner

SKETCH OF REFERENCE TIES
(NO SCALE)



SECTION 4

SECTION 3



- 2656.29 to northeast corner of Section 4
- 2640.79 to southeast corner of Section 4.
- 2655.44 to center of Section 4

On straight line between northeast and southeast corners of Sec. 4

Statement of evidence relative to this corner location on sheet 2

I hereby certify that this document was prepared by me or under my direct supervision.

Willard Pellinen

Willard Pellinen
McLeod County Surveyor
License No. 9626

Date April 19, 1994

OFFICE OF THE COUNTY RECORDER
MCLEOD COUNTY, MINNESOTA.

I hereby certify that this document was filed in this office at 9 o'clock A. M. on the 10th day of May, 19 94.

Carmen Osthie Mulder, County Recorder

By _____, Deputy

Document No. 259456

EAST QUARTER corner, Section 4, Township 115 North, Range 29 West

Certificate of Location of Government Corner

September, 1856. Denis L. Langton of the General Land Office established this corner. He set a post, raised mound of earth, drove charred stake and planted locust seeds at the corners of the mound.

November, 1899. E. L. Higgins, county surveyor, found evidence of the mound but found no stake.

February 10, 1977. Elmer Peters, 77 years old and lived in the Southwest Quarter of Section 3, said the east-west fence line is the east-west quarter line of Sections 3 and 4 and has been accepted as such by adjoining land owners.

Dickman Knutson, county surveyor, set an iron pipe along the east west fence line on a straight line between the section corners.

April 11, 1978. Knutson replaced the iron pipe with a McLeod County cast iron monument and took reference ties.

January 24, 1994. We found the monument in good condition.

NORTHEAST corner, Section 4, Township 115 North, Range 29 West

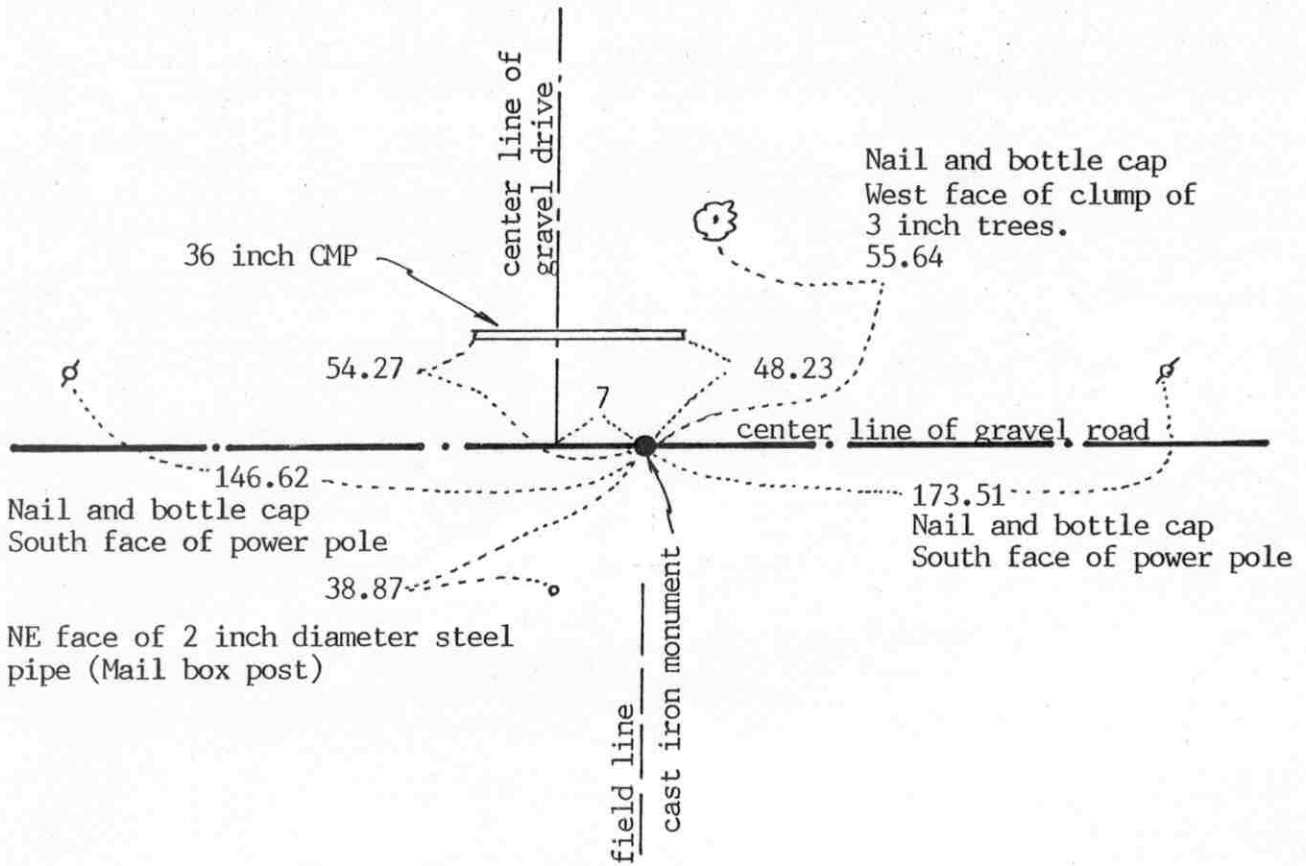
Certificate of Location of Government Corner

SKETCH OF REFERENCE TIES
(NO SCALE)

SECTION 33

SECTION 34

T. 116 R. 29



T. 115 R. 29

SECTION 4

SECTION 3

Statement of evidence relative to this corner location on sheet 2

I hereby certify that this document was prepared by me or under my direct supervision.

Willard Pellinen
Willard Pellinen
McLeod County Surveyor
License No. 9626

Date January 27, 1994.

OFFICE OF THE COUNTY RECORDER
MCLEOD COUNTY, MINNESOTA.

I hereby certify that this document was filed in this office at 9 o'clock A.M. on the 7th day of February, 1994.

Carmen Arthie Mulder, County Recorder

By Jan Potrick, Deputy

Document No. 257717

Certificate of Location of Government Corner

July, 1855. This corner was originally established by the General Land Office. John Ryan set a post, deposited charcoal, dug pits and trench, built mound and planted osage orange seeds at the corners of the mound.

November, 1899. E. L. Higgins, county surveyor, had a distance of 2655.85 feet to the north quarter corner of Section 4 and 2647 feet to the north quarter corner of Section 3.

September 8, 1969. Mr. Raymond Otto, who owned the East Half of the Southeast Quarter of Section 33, testified that the driveway running north is all in Section 33.

April 16, 1970. Dickman Knutson, county surveyor, excavated for the corner, John Tupa from Hutchinson with a backhoe. They dug a hole 5 feet by 5 feet by 3 feet deep, to the east of the driveway running north. Down 3 feet they found a stone with a wood stake beside it. They took available reference ties.

Knutson set a McLeod County cast iron monument at the corner.

The monument set by Knutson is accepted as the quarter corner. It fits long standing occupation line, the center line of the east-west road and it perpetuates the location of an older monument, the stone. It also fits the location as per testimony by Mr. Otto. Our measured distances to the north quarter corner of Section 4 and to the north quarter corner of Section 3 are within a few feet of Higgins' distances.

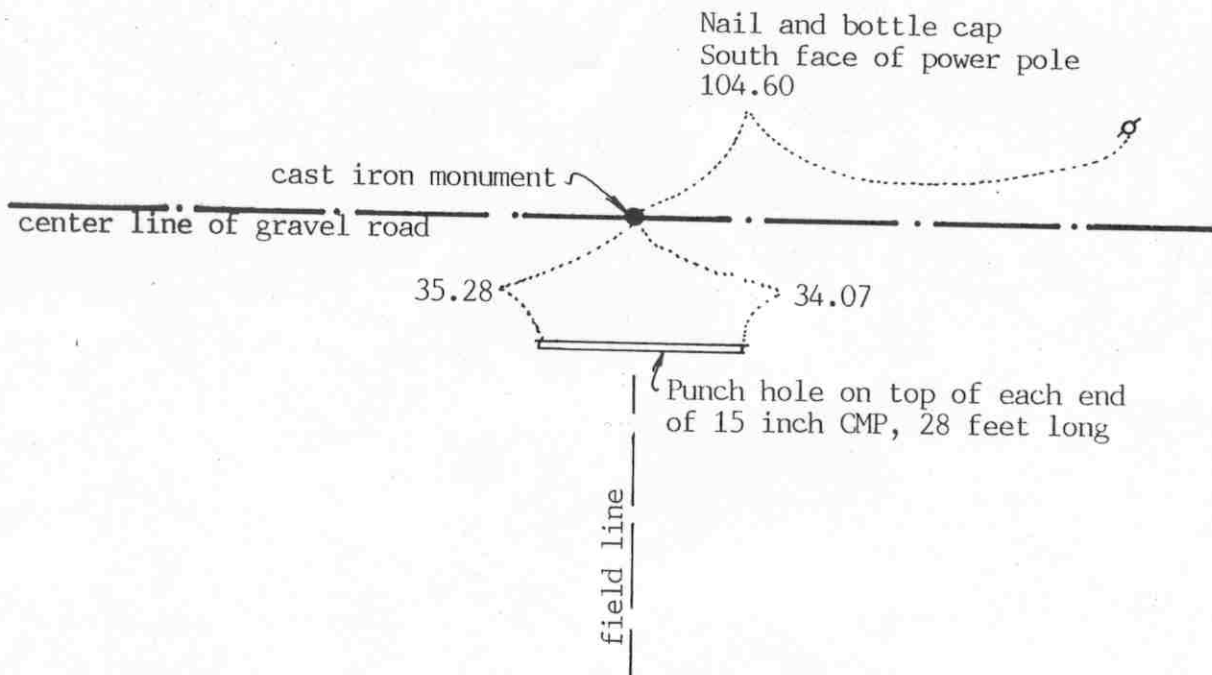
December 21, 1993. We found the monument in good condition down 10 inches below the surface of the gravel road and took new reference ties.

Certificate of Location of Government Corner



SKETCH OF REFERENCE TIES
(NO SCALE)

SECTION 33



SECTION 4

Statement of evidence relative to this corner location on sheet 2

I hereby certify that this document was prepared by me or under my direct supervision.

Willard Pellinen

Willard Pellinen
McLeod County Surveyor
License No. 9626

Date Oct. 13, 1991

OFFICE OF THE COUNTY RECORDER
MCLEOD COUNTY, MINNESOTA.

I hereby certify that this document was filed in this office at 1 o'clock P.M. on the 21st day of Oct, 1991.

Carmen Ostlie, County Recorder

By _____, Deputy

Document No. 241592

Certificate of Location of Government Corner

This corner was originally established by the government in 1855. John Ryan set a post, deposited charcoal, dug pits and trench, built mound and planted osage orange seeds at the corners of the mound.

November, 1899. E.L.Higgins, county surveyor, found an old stake at the corner. He measured 2638.5 feet to the northwest corner and 2653 feet to the northeast corner of Section 5.

September 8, 1969. McCombs Knutson Associates (Dickman Knutson, county surveyor) set a temporary quarter corner on center line of the east-west road in line with a tree line to the south.

Knutson excavated for the corner with a backhoe but found nothing.

October 26, 1970. Knutson set the quarter corner, a McLeod County cast iron monument, on the center line of the road on a proration of Higgins' 1899 distances to the northwest and the northeast corners of the section.

July 16, 1990. We found all the reference ties destroyed but found monument in good condition 3 inches below the surface of the road. We took new ties.

We measured 2641.34 feet to the northwest corner and 2655.85 feet to the northeast corner of the section.

We accept the monument set by Knutson as marking the correct location of the quarter corner. This is on a proration of the 1899 distances and is only 0.8 feet north of a straight line between the section corners.

EAST QUARTER corner, Section 5, Township 115 North, Range 29 West

Certificate of Location of Government Corner

SKETCH OF REFERENCE TIES (NO SCALE)



SECTION 5

SECTION 4

Nail and bottle cap
East face of power pole
164.81

Punch hole on top of
SE end of CMP.
240.06

cast iron monument

field line

fence

Nail and bottle cap
East face of power pole
147.82

Top nut on north
end of CMP.
240.37

center line of bit. road.

Statement of evidence relative to this corner location on sheet 2

I hereby certify that this document was prepared by me or under my direct supervision.

Willard Pellinen

Willard Pellinen
McLeod County Surveyor
License No. 9626

Date April 13, 1994.

OFFICE OF THE COUNTY RECORDER
MCLEOD COUNTY, MINNESOTA.

I hereby certify that this document was filed in this office at 9 o'clock A.M. on the 20th day of April, 1994.

Carmen Ostlie Mulder, County Recorder

By _____, Deputy

Document No. 259041

EAST QUARTER corner, Section 5, Township 115 North, Range 29 West

Certificate of Location of Government Corner

September, 1856. Denis L. Langton of the General Land Office set a post in a wet marsh and raised a mound of earth, drove a charred stake and planted locust seeds at the corners of the mound.

November 4, 1899. E. L. Higgins, county surveyor, set the corner by proportionate measure between the section corners.

May 19, 1976. Dickman Knutson, county surveyor, dug for the corner, John Tupa from Hutchinson with a backhoe. They found a rotted wood stake. This was within 1.7 feet of being on the proration of the government distances between the section corners.

September 27, 1976. Knutson set a McLeod County cast iron monument at the location of the found wood stake and took reference ties.

The monument set by Knutson is accepted as marking the location of the quarter corner. It fits long standing occupation lines and it perpetuates the location of a found monument, the wood stake. The wood stake is probably the stake set by Higgins in 1899.

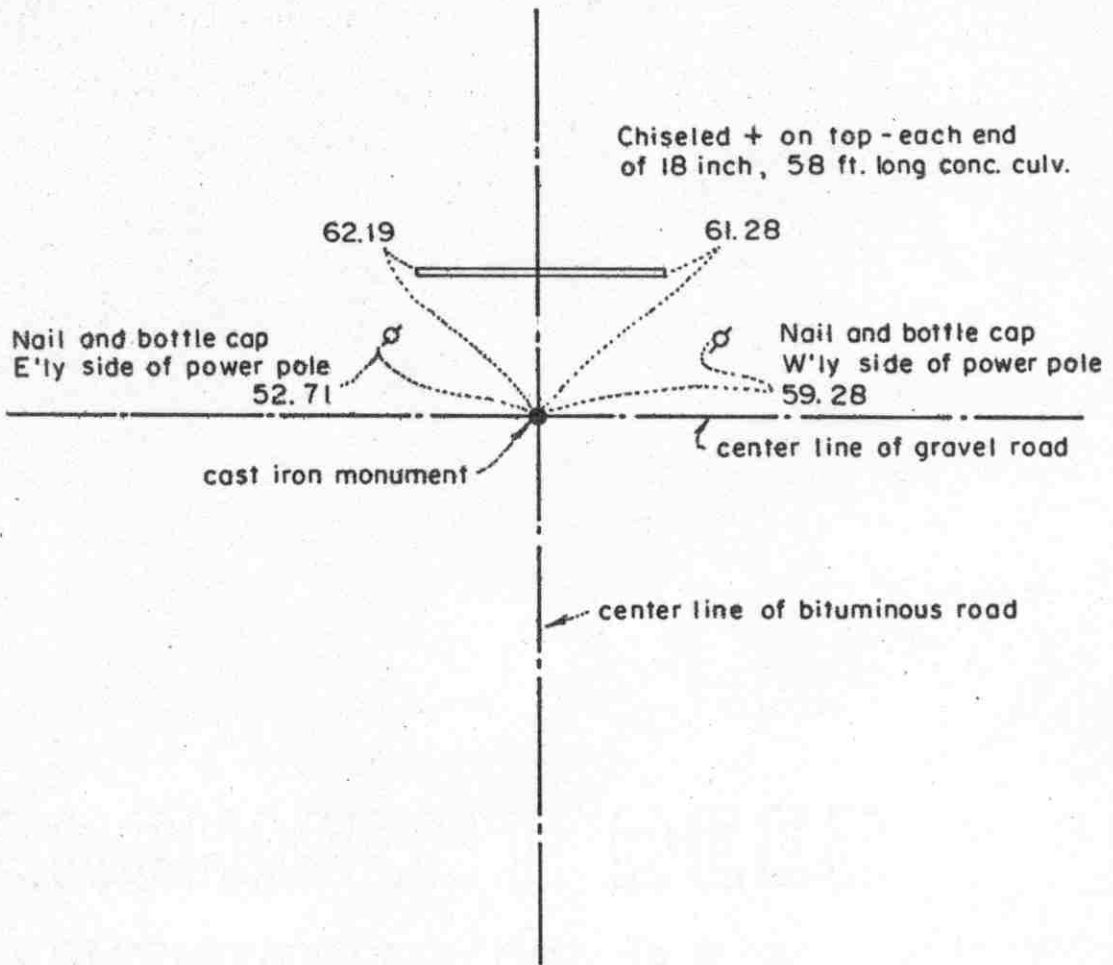
January 24, 1994. We found the monument in good condition and checked the reference ties.

Certificate of Location of Government Corner



SKETCH OF REFERENCE TIES

(NO SCALE)



Statement of evidence relative to this corner location on sheet 2

I hereby certify that this document was prepared by me or under my direct supervision.

Willard Pellinen
 Willard Pellinen
 McLeod County Surveyor
 License No. 9626
 Date 2/9/89

OFFICE OF THE COUNTY RECORDER
MCLEOD COUNTY, MINNESOTA.

I hereby certify that this document was filed in this office at 9 o'clock A.M. on the 15th day of Feb. 1989.

Carmen Patrie, County Recorder
 By _____, Deputy

Document No. 226953

NORTHEAST corner, Section 5, Township 115 North, Range 29 West

Certificate of Location of Government Corner

This corner was established in July, 1855, by John Ryan of the Government Land Office. His notes state he set post, deposited charcoal, dug pits and trench and planted osage orange seeds at the corners of the mound.

In 1899, E.L.Higgins found a stake at this corner.

In August, 1970 we talked with R.A.Borchardt who had lived in the Southwest Quarter of Section 32, 116, 29 for over 60 years. He stated the center line center line intersection of the roads is the section corner.

On May 6, 1970, we found an iron pin down $1\frac{1}{2}$ feet below the road surface. Not known who set this pin.

In August, 1970, we set a McLeod County cast iron monument at the center line- center line intersection at the location of the iron pin.

On April 14, 1988, we found the cast iron monument down 4 inches below the bituminous surface, in good condition. We took new reference ties.

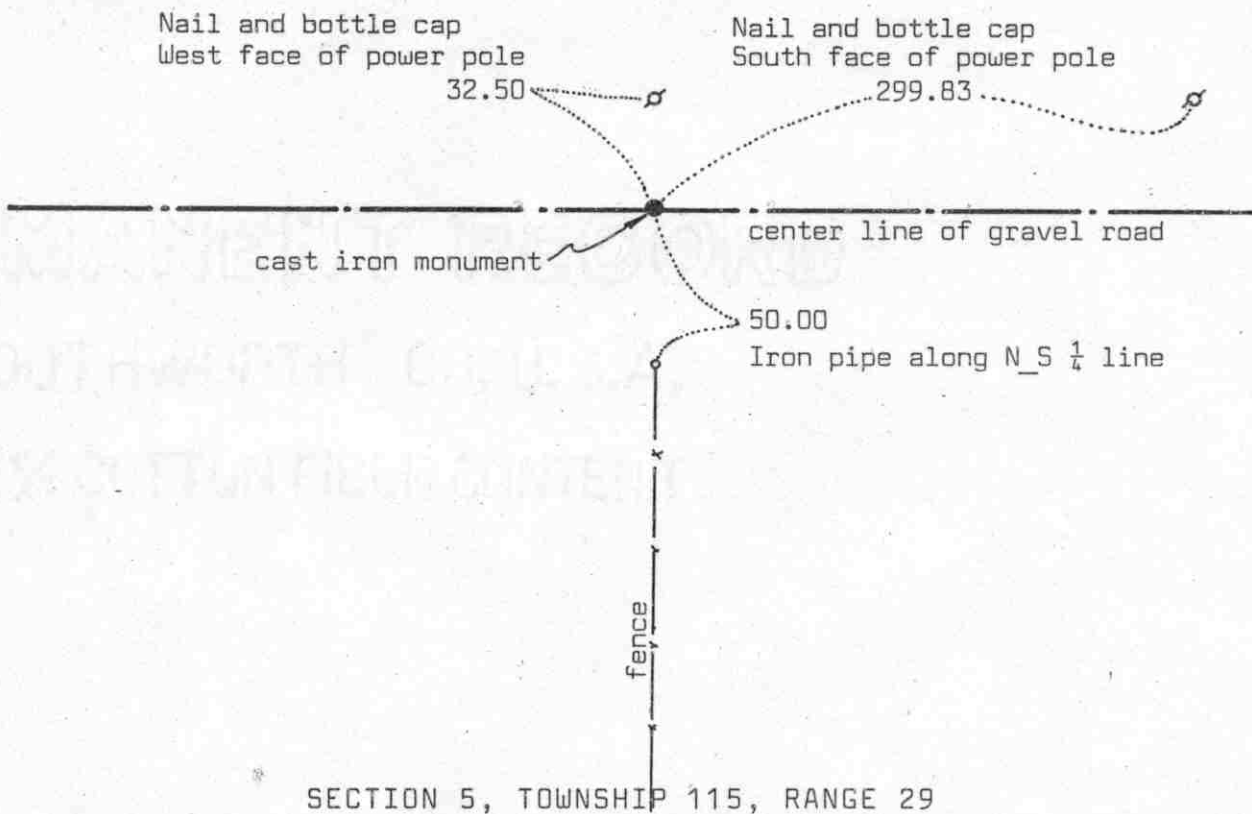
We feel the found iron pin and the center line of the roads has perpetuated the true location of the section corner.

Certificate of Location of Government Corner

SKETCH OF REFERENCE TIES

(NO SCALE)

SECTION 32, TOWNSHIP 116, RANGE 29



SECTION 5, TOWNSHIP 115, RANGE 29

Statement of evidence relative to this corner location on sheet 2

I hereby certify that this document was prepared by me or under my direct supervision.

Willard Pellinen

Willard Pellinen
McLeod County Surveyor
License No. 9626

Date 4/3/90

OFFICE OF THE COUNTY RECORDER
MCLEOD COUNTY, MINNESOTA.

I hereby certify that this document was filed in this office at 4 o'clock P.M. on the 2nd day of May, 1990.

Carmen Ostlie, County Recorder

By _____, Deputy

Document No. 233086

Certificate of Location of Government Corner

July, 1855. This corner was established by John Ryan of the General Land Office. He "set quarter section post, deposited charcoal, dug pits and trench, built mound and planted osage orange seeds at corners of mound."

December 11, 1923. County surveyor notes show an iron pipe at the corner and a distance of 2641.8 feet to the northwest corner of Section 5.

1970. R.A.Borchardt, 55 years old, in the southwest quarter of Section 32 all his life, said there is a stone with a wagon wheel over it at the corner. It was close to the center line of the road in line with a fence to the south.

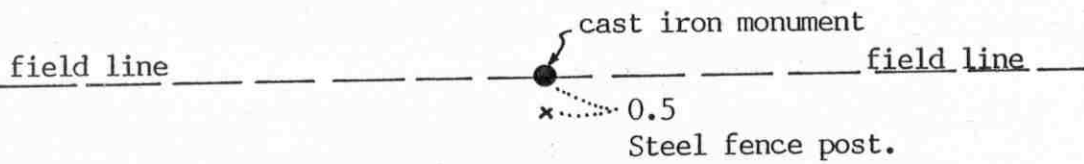
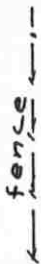
1970. McCombs Knutson Associates, Dickman Knutson, county surveyor, dug for the corner, John Tupa from Hutchinson with a backhoe. They dug a hole 10 feet wide, 15 feet long and $4\frac{1}{2}$ feet deep but found nothing. They set a cast iron monument on the center line of the road in line with a fence running south as per testimony by Mr. Borchardt and by Mrs Rannow, in the Northwest Quarter of Section 5, who also said the old fence has been accepted as the north - south quarter line of Section 5.

March 21, 1989. We found the monument in good condition but all the reference ties destroyed. We took new reference ties.

There being no evidence to the contrary, we have to accept the monument as marking the correct location of the quarter corner.

Certificate of Location of Government Corner

SKETCH OF REFERENCE TIES
(NO SCALE)



SECTION 6

SECTION 5

Statement of evidence relative to this corner location on sheet 2

I hereby certify that this document was prepared by me or under my direct supervision.

Willard Pellinen

Willard Pellinen
McLeod County Surveyor
License No. 9626

Date April 19, 1994.

OFFICE OF THE COUNTY RECORDER
MCLEOD COUNTY, MINNESOTA.

I hereby certify that this document was filed in this office at 9 o'clock A. M. on the 10th day of May, 1994.

Carmen Botling Mulder, County Recorder

By _____, Deputy

Document No. 259451

EAST QUARTER corner, Section 6, Township 115 North, Range 29 West

Certificate of Location of Government Corner

September, 1856. D. L. Langton of the General Land Office established this corner. He set a post, raised mound, drove charred stake and planted locust seeds at the corners of the mound.

December 11, 1923. E. L. Higgins, land surveyor, located the quarter corner at the old fence corner.

March 27, 1973. Dickman Knutson, county surveyor, set a cast iron monument at the location of a found old wood post and a stone. This was at the old fence intersection,, which has been accepted as the quarter corner by adjoining land owners.

This corner is within a foot of being at the lost position for the corner.

January 24, 1994. We found the monument in food condition and checked the ties.

CERTIFICATE OF LOCATION OF GOVERNMENT CORNER

Northeast Corner of Section 6, Township 115 N, Range 29 W, 5th P.M.

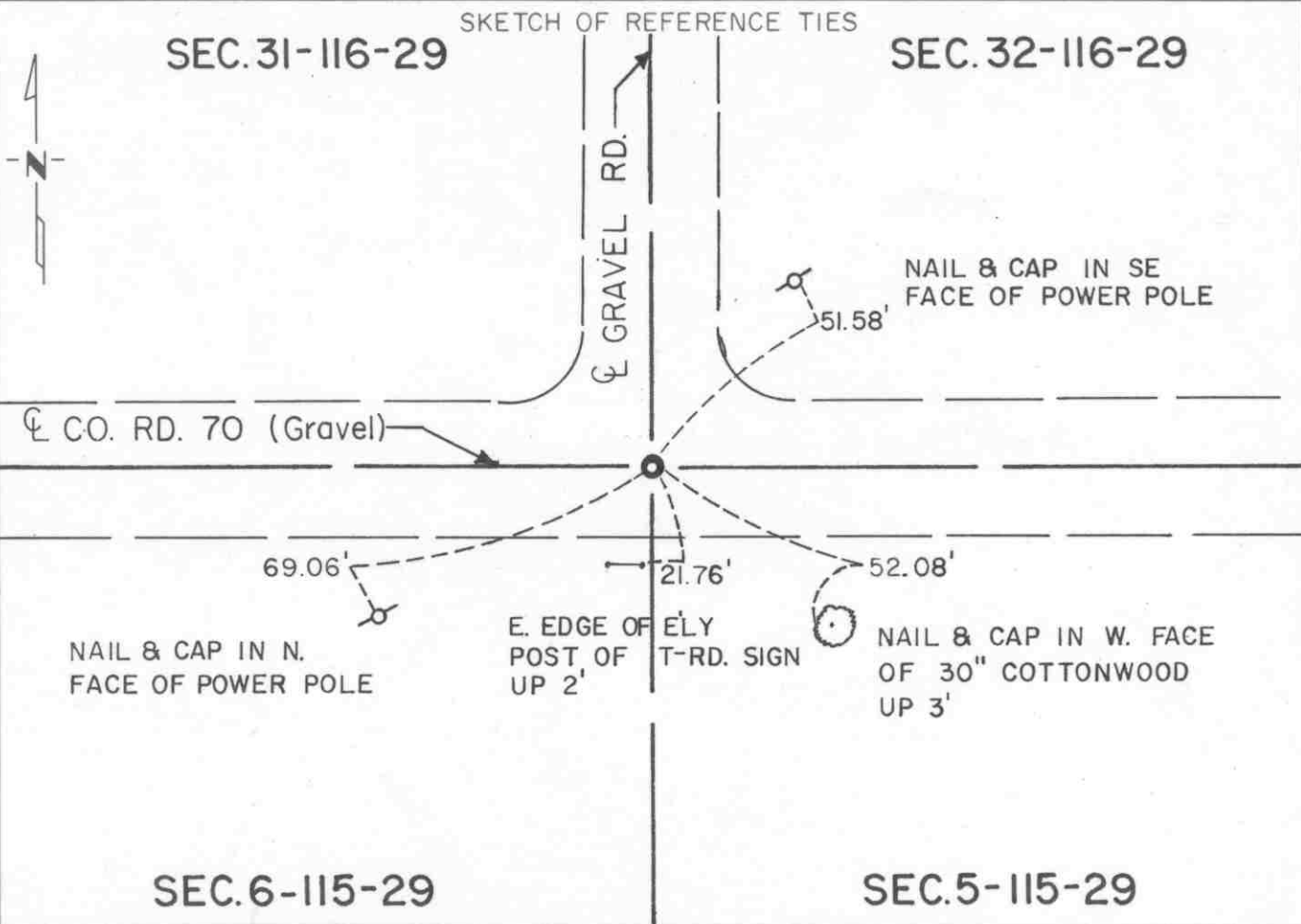
STATE OF MINNESOTA, County of McLeod

At the corner location shown on the sketch:

On April 12, 1990 found a cast iron monument about 6" below road surface
DATE

left monument as found, lowered monument, removed monument (explain)

On _____ placed a _____
DATE



Statement of evidence relative to this corner location is on back of page.

I hereby certify that this document and the data contained herein was prepared by me or under my direct supervision.

Robert Jones 8-19-91
SIGNATURE DATE

Registration No. 11864

- Land Surveyor, Professional Engineer
- County Surveyor, County Engineer

OFFICE OF THE COUNTY RECORDER

County of McLeod

I hereby certify that this document was filed in the Co. Recorders office at 2 P. .M. on the 18th day of Sep A.D., 1991

County Recorder Armen Ostlie

By _____, Deputy

DOCUMENT NO. 240997

Statement of Evidence:

Northeast Corner Section 6, T 115 N, R 29 W

- 1855 - The original Public Land Survey of the Township Line was completed by John Ryan. A wood post was set over a deposit of charcoal in a dirt mound to mark the corner. Trenches and pits were dug to construct the mound and osage orange was planted at the corners of the mound.
- 1970 - Dickman Knutson, McLeod County Surveyor, found a stone and wood stake 3 1/2 feet below the road surface. The position of the stake and stone agreed with a 1923 survey distance to the east. A McLeod County cast iron monument was set over the stone and stake at the centerline of a road to the north and the centerline of an east/west road.
- 1989 - Willard Pellinen, McLeod County Surveyor, recovered the cast iron monument and set additional reference ties.
- 1990 - R. C. Jones, Registered Land Surveyor with Mn/DOT, found the cast iron monument about 6" below the road surface. All the 1989 reference ties were recovered.

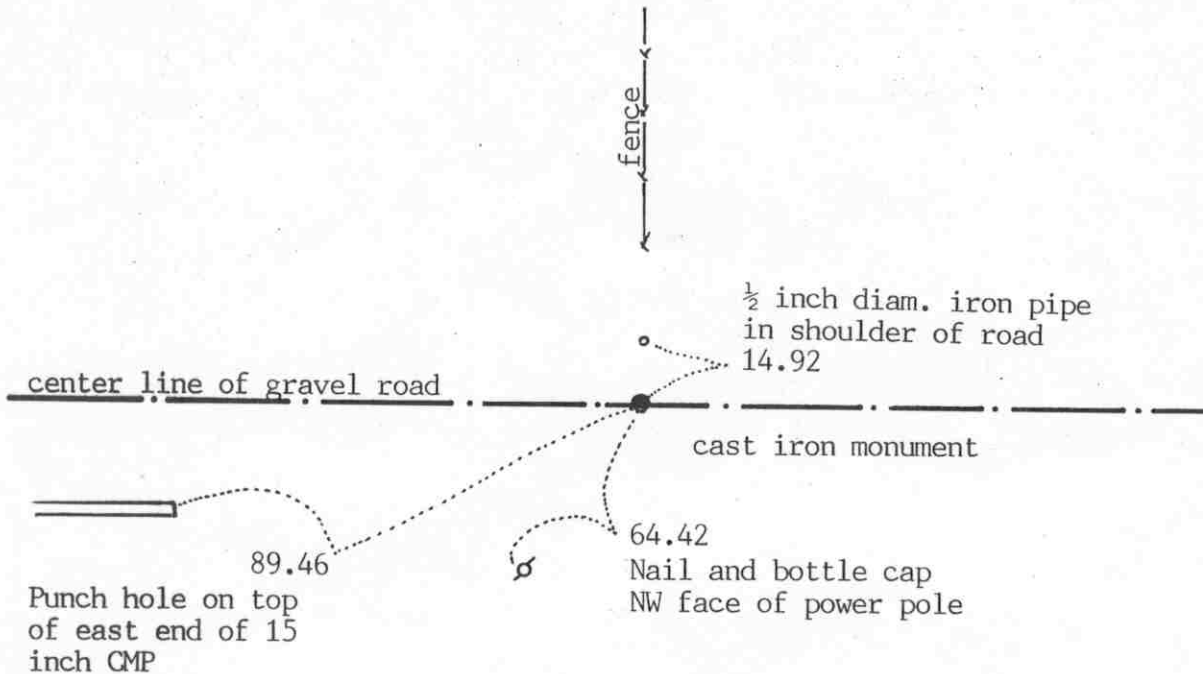
The cast iron monument is accepted as the corner location because it perpetuates much older monumentation, fits an old survey distance, and fits long standing occupation lines.

For addition information, contact the Mn/DOT Surveys Section at Willmar, Mn 56201.

Certificate of Location of Government Corner

SKETCH OF REFERENCE TIES
(NO SCALE)

SECTION 31



SECTION 6

Statement of evidence relative to this corner location on sheet 2

I hereby certify that this document was prepared by me or under my direct supervision.

Willard Pellinen

Willard Pellinen
McLeod County Surveyor
License No. 9626

Date October 16, 1991

OFFICE OF THE COUNTY RECORDER
MCLEOD COUNTY, MINNESOTA.

I hereby certify that this document was filed in this office at 1 o'clock P.M. on the 21st day of Oct, 1991.

Carmen Ostlie, County Recorder

By _____, Deputy

Document No. 241593

Certificate of Location of Government Corner

July, 1855. John Ryan of the General Land Office set a post, deposited charcoal, dug pits and trench, built mound and planted osage orange seeds at the corners of the mound.

December, 1954. County Highway Department field notes show the corner to be on the center line of the east-west road in line with a fence to the north.

1970. McCombs Knutson Associates (Dickman Knutson, county surveyor) dug for the corner, John Tupa from Hutchinson with a backhoe. They dug a hole 10 feet by 5 feet by 4½ feet deep but found no evidence of the quarter corner.

Knutson set a McLeod County cast iron monument in the center of the road in line with a fence to the north as per testimony from area residents.

July 23, 1990. We found the monument in good condition and took new reference ties.

There being no evidence to the contrary, we accept the monument as marking the quarter corner. It fits long standing occupation lines, the center line of the road and the fence running north.

CERTIFICATE OF LOCATION OF GOVERNMENT CORNER

Northeast Corner of Section 1, Township 115 N, Range 30 W, 5th P.M.

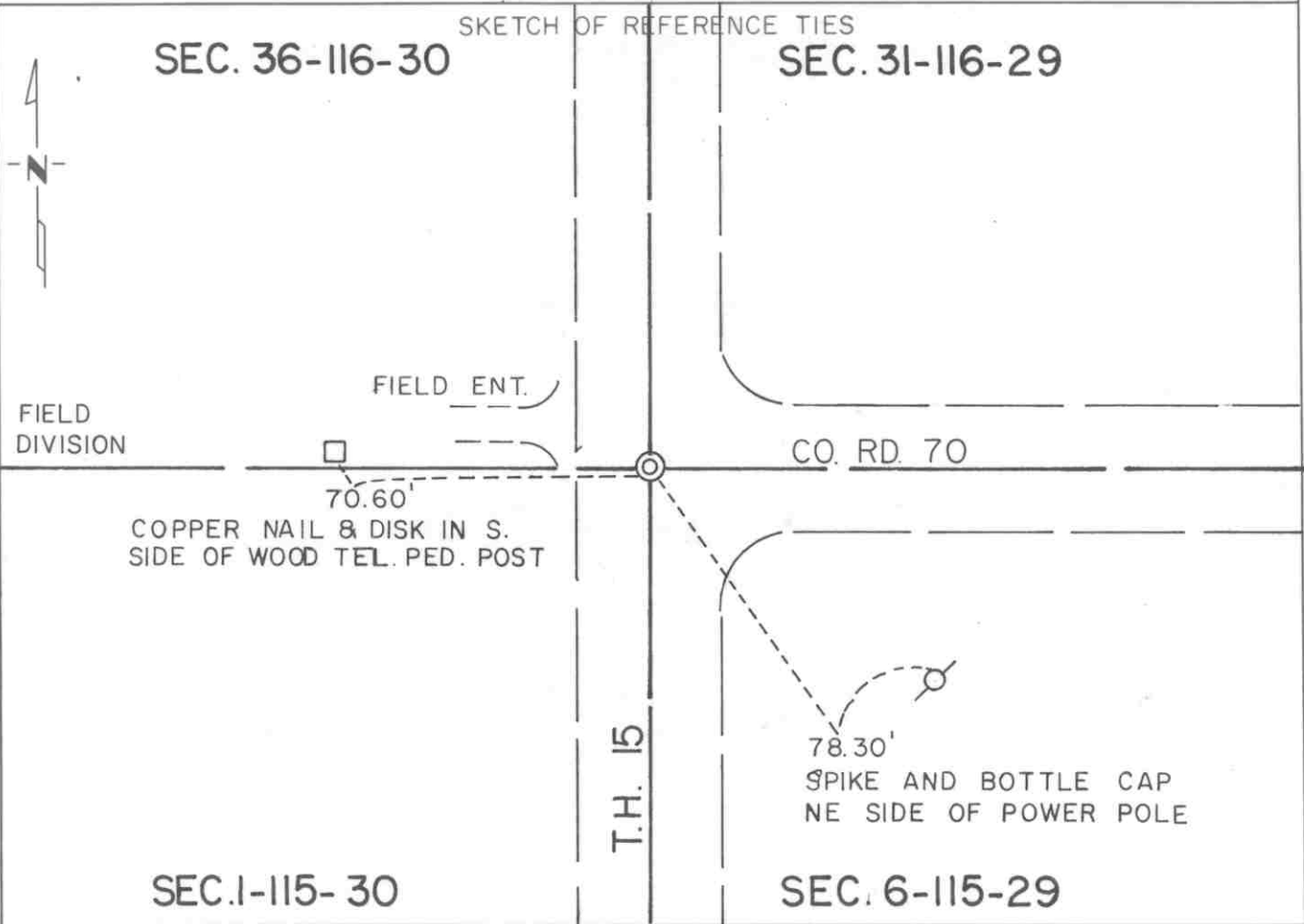
STATE OF MINNESOTA, County of McLeod

At the corner location shown on the sketch:

On Apr. 12, 1990 found a railroad spike at the surface of the highway
DATE

left monument as found, lowered monument, removed monument (explain)

On _____ placed a _____
DATE



Statement of evidence relative to this corner location is on back of page.

I hereby certify that this document and the data contained herein was prepared by me or under my direct supervision.

Robert Jones
SIGNATURE

8-19-91
DATE

Registration No. 11864

- Land Surveyor, Professional Engineer
- County Surveyor, County Engineer

OFFICE OF THE COUNTY RECORDER
County of McLeod

I hereby certify that this document was filed in the Co. Recorders office at 2 P.M. on the 18th day of sep A.D., 1991

County Recorder Armen Ostlie

By _____, Deputy

DOCUMENT NO. 241015

Statement of Evidence:

Northeast Corner Section 1, T 115 N, R 30 W

- 1855 - The original Public Land Survey of the Township Line was completed by John Ryan. A wood post was set in a dirt mound over a deposit of charcoal to mark the corner. Trenches and pits were dug as per instructions to build the mound. Osage orange was planted at the corners of the mound.
- 1895 - I. C. Christlieb, McLeod County Surveyor, set an iron monument to mark the corner.
- 1941 - The Minnesota Highway Department right of way map shows the corner to be located at T.H. 15 engineer's station P.O.T. 962+59.5. It was in line with the centerline of a road to the east and 2 1/2 feet south of a fence line to the west. It is not known whether a monument was found or not.
- 1942 - It appears that all physical evidence of the corner was destroyed when T.H. 15 was graded.
- 1969 - The McLeod County Surveyor measured the east line of Section 1 and found an iron pipe at the centerline of T.H. 15 and the centerline of a county road to the east. The distance from the pipe to the southeast corner of the section was within 1 foot of Christlieb's 1895 survey distance. Reference ties were made to the iron pipe at that time.
- 1990 - R. C. Jones, Registered Land Surveyor with Mn/DOT, found a railroad spike at the road surface at T.H. 15 engineer's station equation P.I. 962+61.00 = P.O.T. 962+58.68.

The railroad spike is accepted as the corner position because it nearly matches the location shown on the highway right of way map and it is in line with the centerline of a county highway to the east.

For additional information, contact the Mn/DOT Surveys Section at Willmar, Mn 56201.

CERTIFICATE OF LOCATION OF GOVERNMENT CORNER

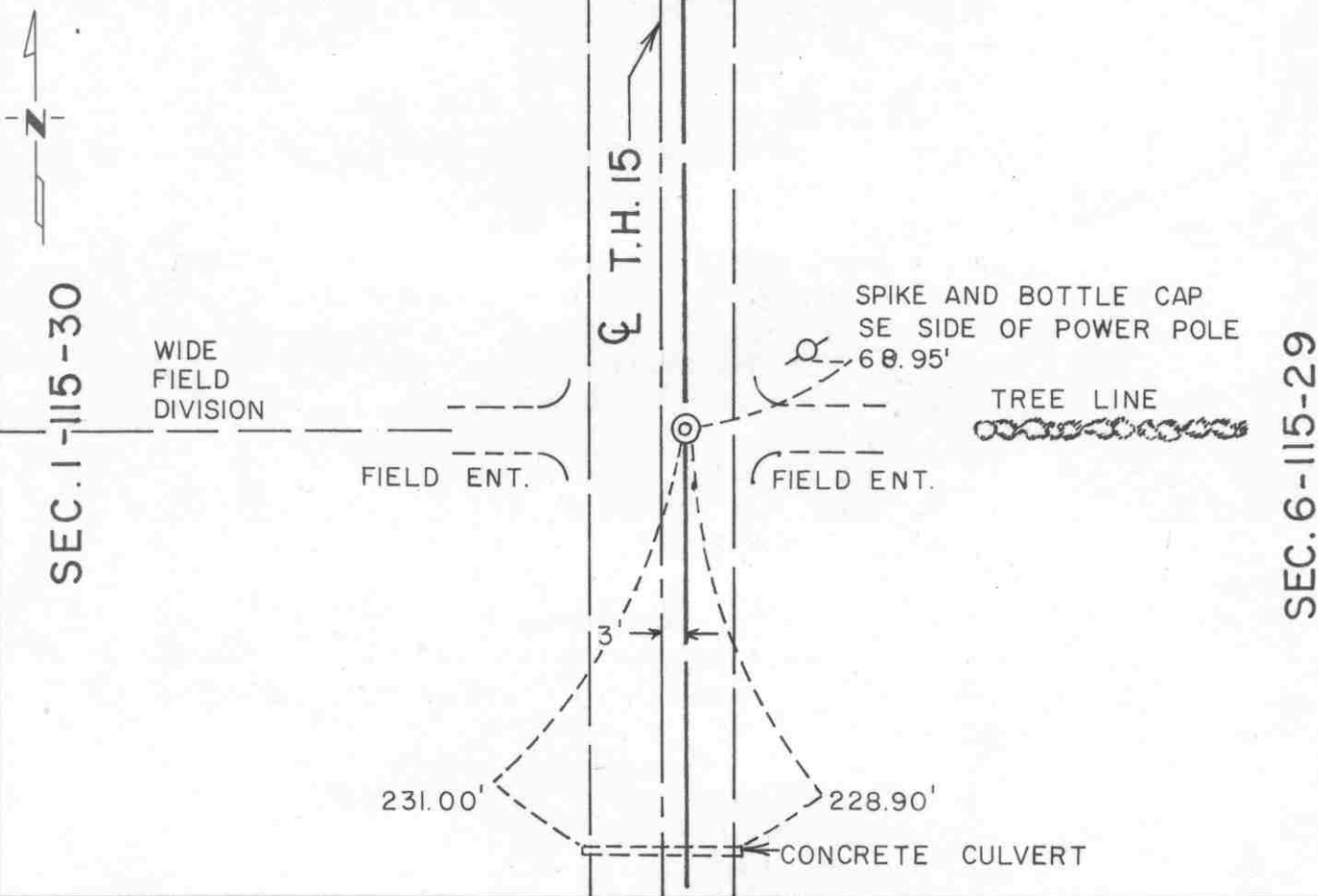
East Quarter _____ Corner of Section 1, Township 115 N, Range 30 W, 5th P.M.

STATE OF MINNESOTA, County of McLeod

At the corner location shown on the sketch:

- On Apr. 13, 1990 found a nail and a disc at the road surface about 3 feet east of the centerline of T.H. 15
- left monument as found, lowered monument, removed monument (explain)
- On _____ placed a _____

SKETCH OF REFERENCE TIES



Statement of evidence relative to this corner location is on back of page.

I hereby certify that this document and the data contained herein was prepared by me or under my direct supervision.

Robert Gano 8-19-91
SIGNATURE DATE

Registration No. 11864
 Land Surveyor, Professional Engineer
 County Surveyor, County Engineer

OFFICE OF THE COUNTY RECORDER
 County of McLeod

I hereby certify that this document was filed in the Co. Recorders office at 2 P .M. on the 18th day of Sep A.D., 1991

County Recorder Carment Stlie
 By _____, Deputy
 DOCUMENT NO. 241016

Statement of Evidence:

East Quarter Corner Section 1, T 115 N, R 30 W

- 1855 - The original Public Land Survey of the Township Line was completed by John Ryan. A wood post was set in a dirt mound over a deposit of charcoal to mark the corner. Trenches and pits were dug as per instructions to build the mound. Osage orange was planted at the corners of the mound.
- 1895 - I. C. Christleib, McLeod County Surveyor, set an iron monument to mark the corner.
- 1941 - The Minnesota Highway Department right of way map shows that a 1" by 2" iron monument was found at the corner. It was located 3.00 feet east of T.H. 15 engineer's station P.O.T. 935+96.7 about 2.5 feet north of the centerline of a road to the west and a fence line to the east.
- 1942 - All physical evidence of the corner was probably destroyed when T.H. 15 was graded.
- 1969 - The McLeod County Surveyor found a spike at the centerline of T.H. 15 which was within one foot of being midway between the section corners. Being that the right of way map shows that the corner was found 3 feet east of the centerline, a 1" diameter iron pipe was set 3.00 feet east of the found spike. Reference ties were set.
- 1989 - Willard Pellinen, McLeod County Surveyor, found a nail and disc marking the corner. The reference ties were checked.
- 1991 - R. C. Jones, Registered Land Surveyor with Mn/DOT, found a nail and disc marking the corner at the road surface. Two of the reference ties that existed in 1989 were gone. No additional ties were set.

The nail and disc is accepted as the location of the corner because it is 3.82 feet east of T.H. 15 P.O.T. 935+99.44, it is within 0.5 feet of being midway between section corners, and it is in line with a field division west and a tree line east.

For additional information, contact the Mn/DOT Surveys Section at Willmar, Mn 56201.

EAST QUARTER corner, Section 7, Township 115 North, Range 29 West

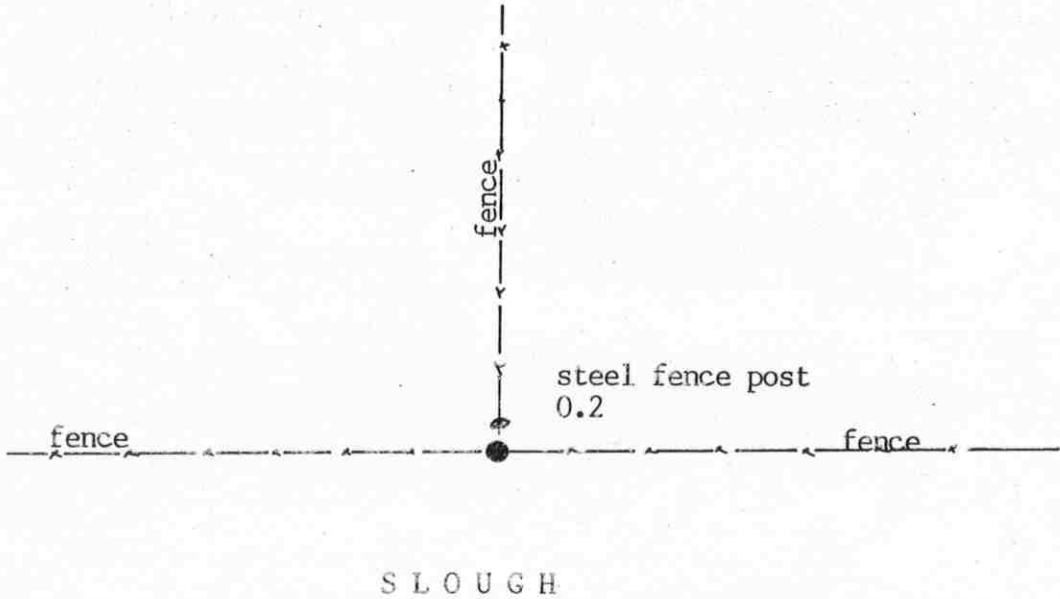
Certificate of Location of Government Corner

SKETCH OF REFERENCE TIES
(NO SCALE)



SECTION 7

SECTION 8



Statement of evidence relative to this corner location on sheet 2

I hereby certify that this document was prepared by me or under my direct supervision.

Willard Pellini
Willard Pellinen
McLeod County Surveyor
License No. 9626

Date April 19, 1994

OFFICE OF THE COUNTY RECORDER
MCLEOD COUNTY, MINNESOTA.

I hereby certify that this document was filed in this office at 9 o'clock A.M. on the 10th day of May, 1994.

Carmen Estlie Mulder, County Recorder

By _____, Deputy

Document No. 259453

Certificate of Location of Government Corner

September, 1856. D. L. Langton of the General Land Office set a post in a wet marsh, raised mound of earth with pits 10 links east and west of the mound.

1900. Field notes of E. L. Higgins, county surveyor, show the quarter corner to be at a fence intersection.

November 5, 1975. Mr Harold Sanken, 57 years old and who had lived in the West Half of the Northwest Quarter of Section 8 all his life, said the fence corner has been accepted as the quarter corner by adjoining land owners. He said the fence has been in the same location as long as he can remember. The farm was owned by his father and by his grandfather before him and he thinks the fence corner is in the same location as it was in 1900 when Higgins surveyed.

November 13, 1975. Dickman Knutson, county surveyor, set a McLeod County cast iron monument at the fence intersection. This monument is approximately 4 feet east and 11 feet south of a lost position for the corner.

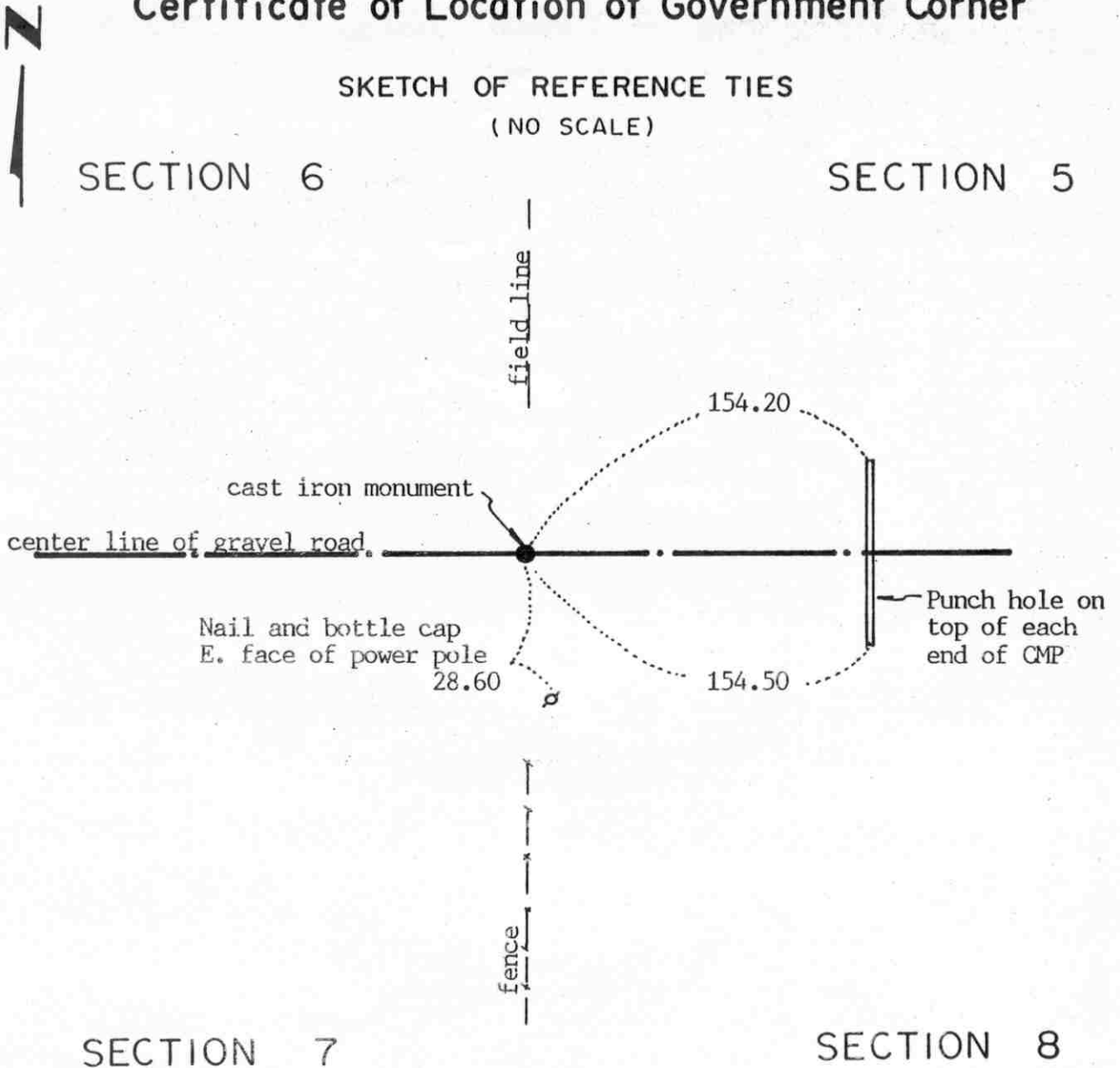
The monument set by Knutson is accepted as marking the correct location of the quarter corner. It fits long standing occupation lines which have been accepted as the quarter and section lines by adjoining land owners.

January 24, 1994. We found the cast iron monument in good condition.

NORTHEAST corner, Section 7, Township 115 North, Range 29 West

Certificate of Location of Government Corner

SKETCH OF REFERENCE TIES
(NO SCALE)



Statement of evidence relative to this corner location on sheet 2

I hereby certify that this document was prepared by me or under my direct supervision.

Willard Pellinen

Willard Pellinen
McLeod County Surveyor
License No. 9626

Date April 19, 1994.

OFFICE OF THE COUNTY RECORDER
MCLEOD COUNTY, MINNESOTA.

I hereby certify that this document was filed in this office at 9 o'clock A.M. on the 10th day of May, 1994.

Carmin Ostlie Mulder, County Recorder

By _____, Deputy

Document No. 259452

NORTHEAST corner, Section 7, Township 115 North, Range 29 West

Certificate of Location of Government Corner

September, 1956. Denis L. Langton of the General Land Office established this corner. He set a post, raised mound of earth, drove a charred stake and planted locust seeds at the corners of the mound.

1975. Dickman Knutson, county surveyor, found a 1 inch diameter iron pin at the center line of the east-west road in line with fences north and south. This was within a foot of 1900 distance by E. L. Higgins, county surveyor, to the north quarter corner of Section 7. Knutson replaced the iron pin with a McLeod County cast iron monument and took available reference ties.

The monument set by Knutson is accepted as marking the correct location of the government corner. It fits long standing occupation lines, the center line of the road and the fences.

January 24, 1994. We found the monument in good condition and checked the reference ties.

NORTH QUARTER corner, Section 7, Township 115 North, Range 29 West

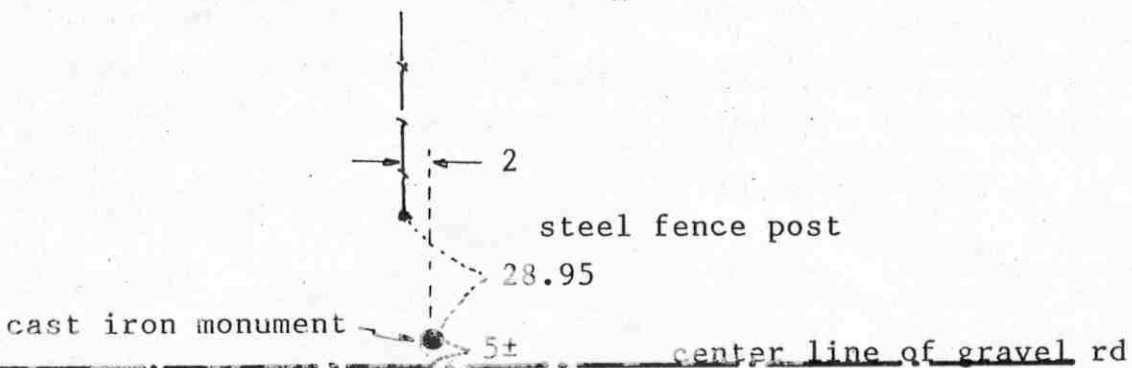
Certificate of Location of Government Corner



SKETCH OF REFERENCE TIES

(NO SCALE)

SECTION 6



2502.46 to northwest corner of Sec. 7

2624.66 to northeast corner of Sec. 7

SECTION 7

Statement of evidence relative to this corner location on sheet 2

I hereby certify that this document was prepared by me or under my direct supervision.

Willard Pellinen

Willard Pellinen
McLeod County Surveyor
License No. 9626

Date April 19, 1994.

OFFICE OF THE COUNTY RECORDER
MCLEOD COUNTY, MINNESOTA.

I hereby certify that this document was filed in this office at 9 o'clock A.M. on the 10th day of May, 1994.

Carmen O'Brien Mulder, County Recorder

By _____, Deputy

Document No. 259454

Certificate of Location of Government Corner

September, 1856. Denis L. Langton of the General Land Office established this corner. He set a post in a mound of earth, with trench and pits, and drove a charred stake.

January 13, 1900. E. L. Higgins, county surveyor, set the corner on line and on a proration of government distances between the section corners.

November, 1975. Dickman Knutson, county surveyor, found a stone on line between the section corners and close to a proration of 1900 distances by Higgins. Knutson set a cast iron monument and took available reference ties. This is within a foot of Higgins' distances to the section corners and about 4.6 feet of being at a "lost" position for the corner.

January 24, 1994. We found the monument in good condition.

CERTIFICATE OF LOCATION OF GOVERNMENT CORNER

Northeast Corner of Section 12, Township 115 N, Range 30 W, 5th P.M.

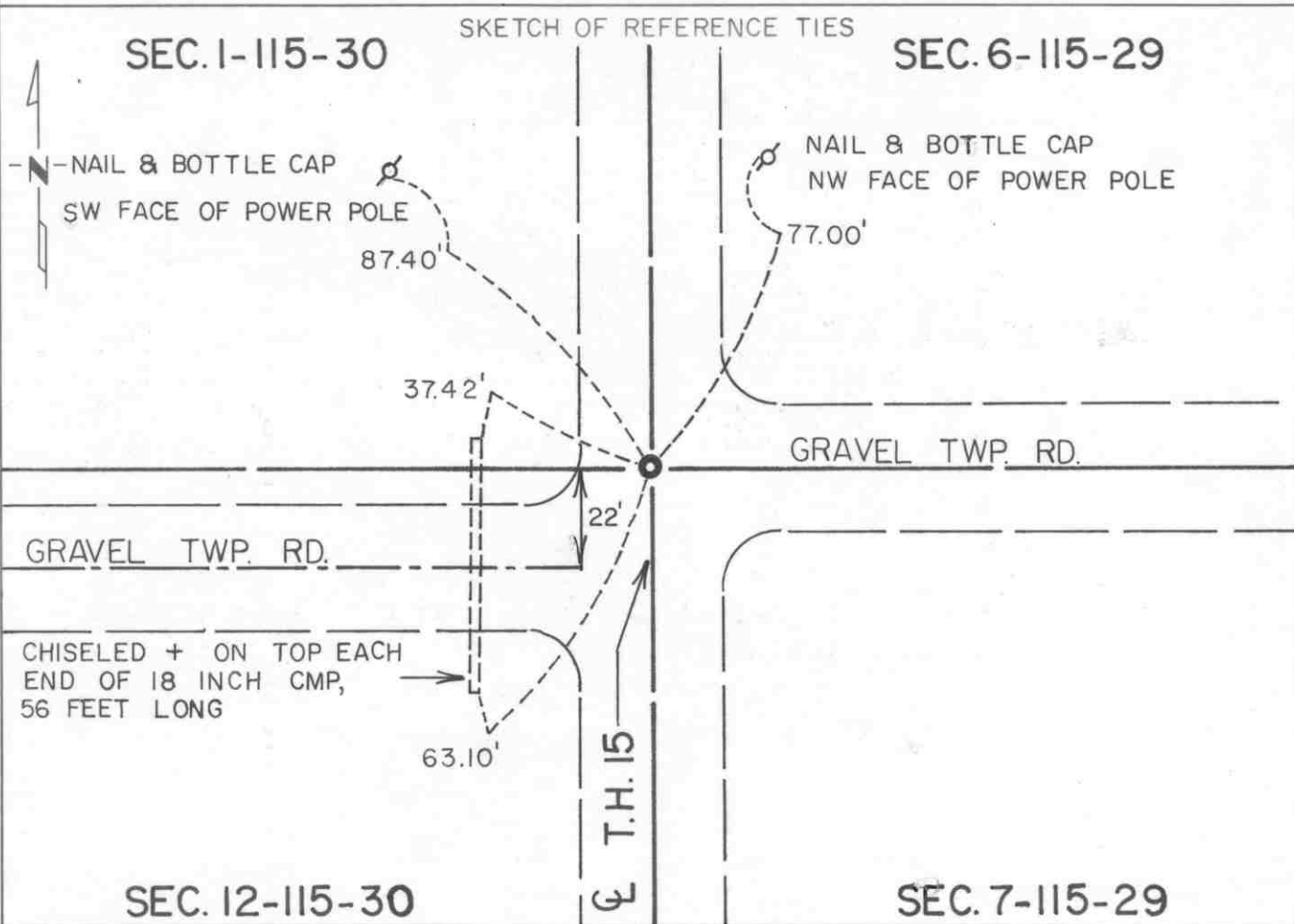
STATE OF MINNESOTA, County of McLeod

At the corner location shown on the sketch:

On Apr. 13, 1990 found a nail and disc at the road surface
DATE

left monument as found, lowered monument, removed monument (explain)

On _____ placed a _____
DATE



Statement of evidence relative to this corner location is on back of page.

I hereby certify that this document and the data contained herein was prepared by me or under my direct supervision.

Robert Jones
SIGNATURE

8-19-91
DATE

Registration No. 11864

Land Surveyor, Professional Engineer

County Surveyor, County Engineer

OFFICE OF THE COUNTY RECORDER
County of McLeod

I hereby certify that this document was filed in the Co. Recorders office at 2 P.M. on the 18th day of Sept, 1991

County Recorder Carmen Ostlie

By _____, Deputy

DOCUMENT NO. 241021

Statement of Evidence:

Northeast Corner Section 12, T 115 N, R 30 W

- 1855 - The original Public Land Survey of the township line was completed by John Ryan. A wood post was set over a deposit of charcoal in a dirt mound. Trenches and pits were dug to build the mound. Osage orange was planted at the corners of the mound.
- 1896 - I. C. Christlieb, McLeod County Surveyor, set an iron monument at this corner.
- 1941 - The Minnesota Highway Department right of way map shows the corner to be at T.H. 15 P.O.T. 909+32.0, which was at the intersection of the centerline of a north/south road with the centerline of a road to the east, and in line with a fence line to the west.
- 1942 - All evidence of the corner was probably destroyed when T.H. 15 was graded.
- 1969 - Dickman Knutson, McLeod County Surveyor, found an iron pin on the centerline of T.H. 15 at P.O.T. 909+32.0 and set reference ties.
- 1989 - Willard Pellinen, McLeod County Surveyor, found a nail and disc at the surface of the highway and set additional reference ties.
- 1990 - R. C. Jones, Registered Land Surveyor with Mn/DOT, found the nail and disc at the surface of the highway and also all the reference ties set in 1989.

The nail and disc is accepted as the corner location because it was found to be 0.21 feet west of T.H. 15 P.O.T. 909+36.86, which substantially fits the right of way map location, and it is in line with the centerline of a township road to the east. There is no longer a fence line to the west.

For additional information, contact the Mn/DOT Surveys Section at Willmar, Mn 56201.

CERTIFICATE OF LOCATION OF GOVERNMENT CORNER

East Quarter _____ Corner of Section 12, Township 115 N, Range 30 W, 5th P.M.

STATE OF MINNESOTA, County of McLeod

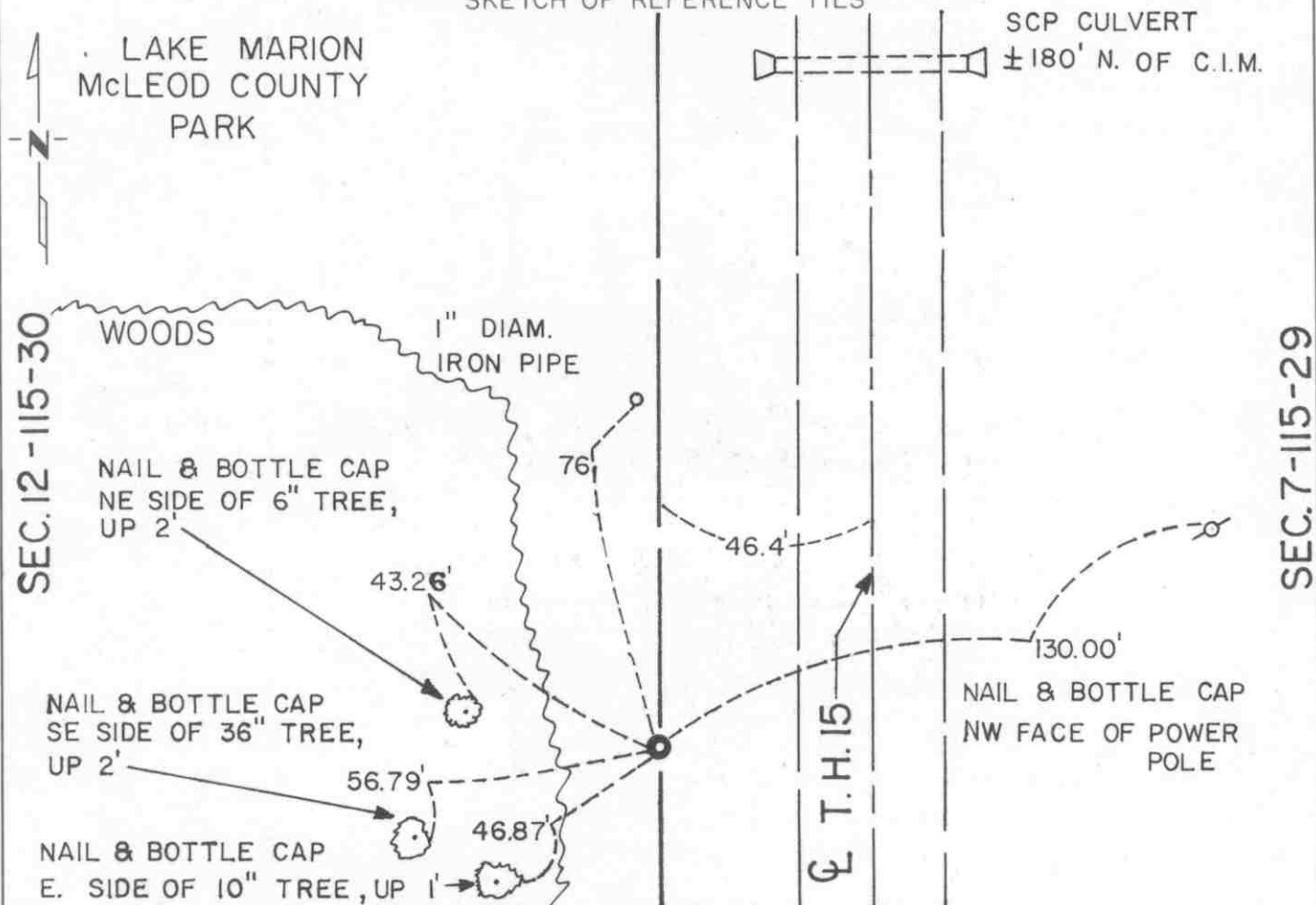
At the corner location shown on the sketch:

On June 13, 1991 found a cast iron monument about 1" below the ground surface
DATE

left monument as found, lowered monument, removed monument (explain)

On _____ placed a _____
DATE

SKETCH OF REFERENCE TIES



Statement of evidence relative to this corner location is on back of page.

I hereby certify that this document and the data contained herein was prepared by me or under my direct supervision.

Robert Jones
SIGNATURE

8-19-91
DATE

Registration No. 11864

Land Surveyor, Professional Engineer

County Surveyor, County Engineer

OFFICE OF THE COUNTY RECORDER
County of McLeod

I hereby certify that this document was filed in the Co. Recorders office at 2 P .M. on the 18th day of Sept A.D., 1991

County Recorder Carmen Ostlie

By _____, Deputy

DOCUMENT NO. 241022

Statement of Evidence:

East Quarter Corner Section 12, T 115 N, R 30 W

- 1855 - The original Public Land Survey of the township line was completed by John Ryan. A wood post was set in a dirt mound to mark the corner. Reference was made to two bearing trees.
- 1896 - I. C. Christlieb, McLeod County Surveyor, set an iron monument to mark the corner.
- 1941 - The Minnesota Highway Department right of way map shows the corner to be 46.4 feet west of T.H. 15 P.O.T. 882+87.0, which was at the centerline of a north/south road and in line with a fence to the east.
- 1942 - All evidence of the corner was probably destroyed when T.H. 15 was graded.
- 1969 - Dickman Knutson, McLeod County Surveyor, found an iron pin 46.4 feet west of T.H. 15 P.O.T. 882+87.0. The iron pin was replaced with a McLeod County cast iron monument.
- 1991 - R. C. Jones, Registered Land Surveyor with Mn/DOT, found the cast iron monument about 1" below ground.

The cast iron monument is accepted as the corner location because it is 46.22 feet west of T.H. 15 P.O.T. 882+86.41, which fits the right of way map location very closely.

For additional information, contact the Mn/DOT Surveys Section at Willmar, Mn 56201.

EAST QUARTER corner, Section 8, Township 115 North, Range 29 West

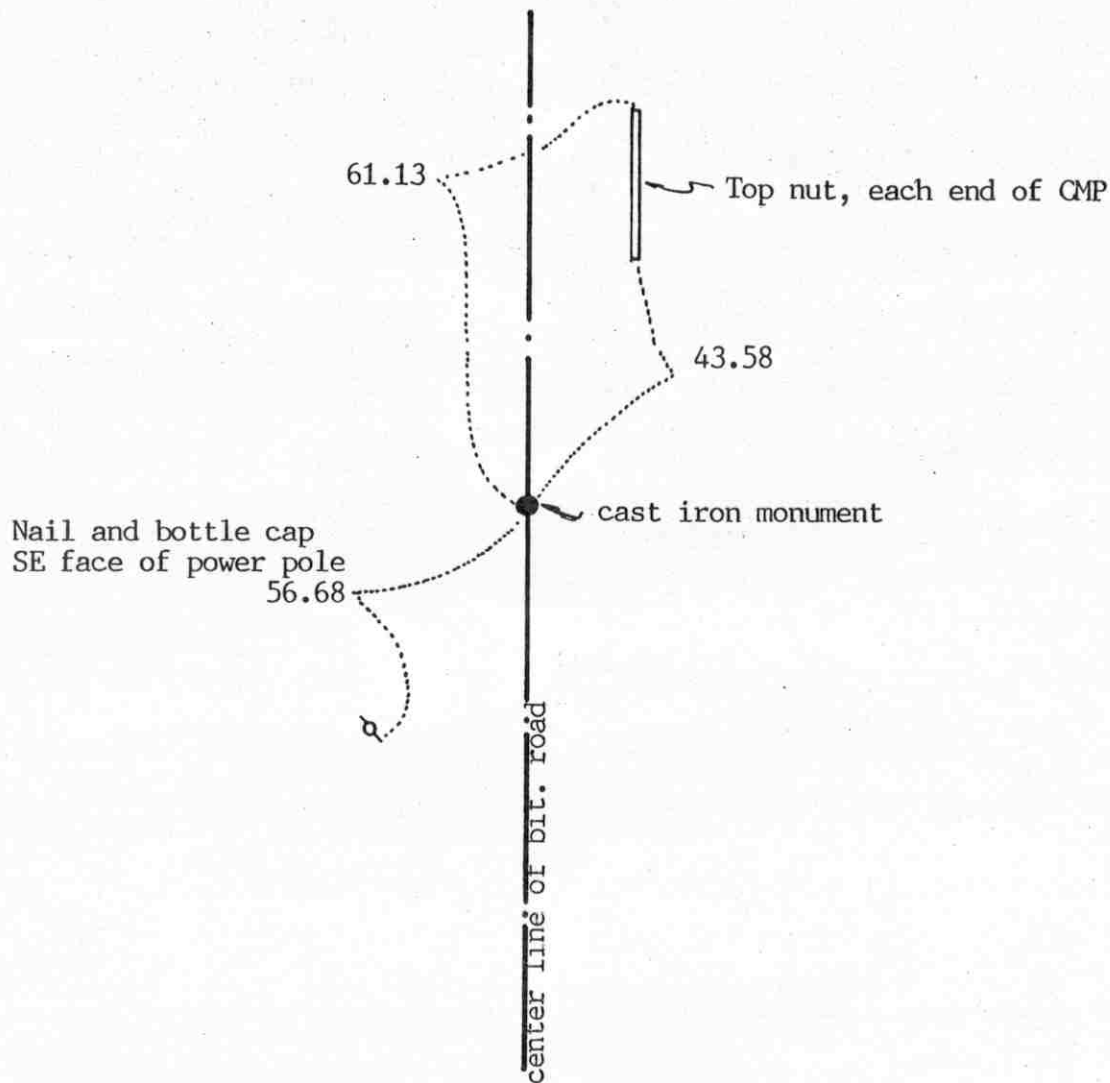
Certificate of Location of Government Corner



SKETCH OF REFERENCE TIES
(NO SCALE)

SECTION 8

SECTION 9



Statement of evidence relative to this corner location on sheet 2

I hereby certify that this document was prepared by me or under my direct supervision.

Willard Pellinen

Willard Pellinen
McLeod County Surveyor
License No. 9626

Date April 19, 1994.

OFFICE OF THE COUNTY RECORDER
MCLEOD COUNTY, MINNESOTA.

I hereby certify that this document was filed in this office at 9 o'clock A. M. on the 20th day of April, 19 94.

Carmen Estelle Mulder, County Recorder

By _____, Deputy

Document No. 259042

EAST QUARTER corner, Section 8, Township 115 North, Range 29 West

Certificate of Location of Government Corner

September, 1856. D. L. Langton of the General Land Office established this corner. He set a post, raised a mound of earth, drove a charred stake and planted locust seeds at the corners of the mound.

January 4, 1976. Dickman Knutson, county surveyor, measured the east line of Section 8 and set a temporary corner at the 1899 distance from the northeast corner as E. L. Higgins had.

May 19, 1976. Knutson dug for the corner, John Tupa from Hutchinson with a backhoe. Down 3 feet below the surface they found an 8 inch spike. They tied the spike off and dug a hole 10 feet long and 5 feet deep but found no evidence of the government corner. At $\frac{1}{4}$ mile south, half way between the found spike and the southeast corner of Section 8, there was a fence running east and a power pole line running west.

July 7, 1976. Knutson set a McLeod County cast iron monument and took additional reference ties.

There being no evidence to the contrary, the monument set by Knutson is accepted as marking the location of the east quarter corner.

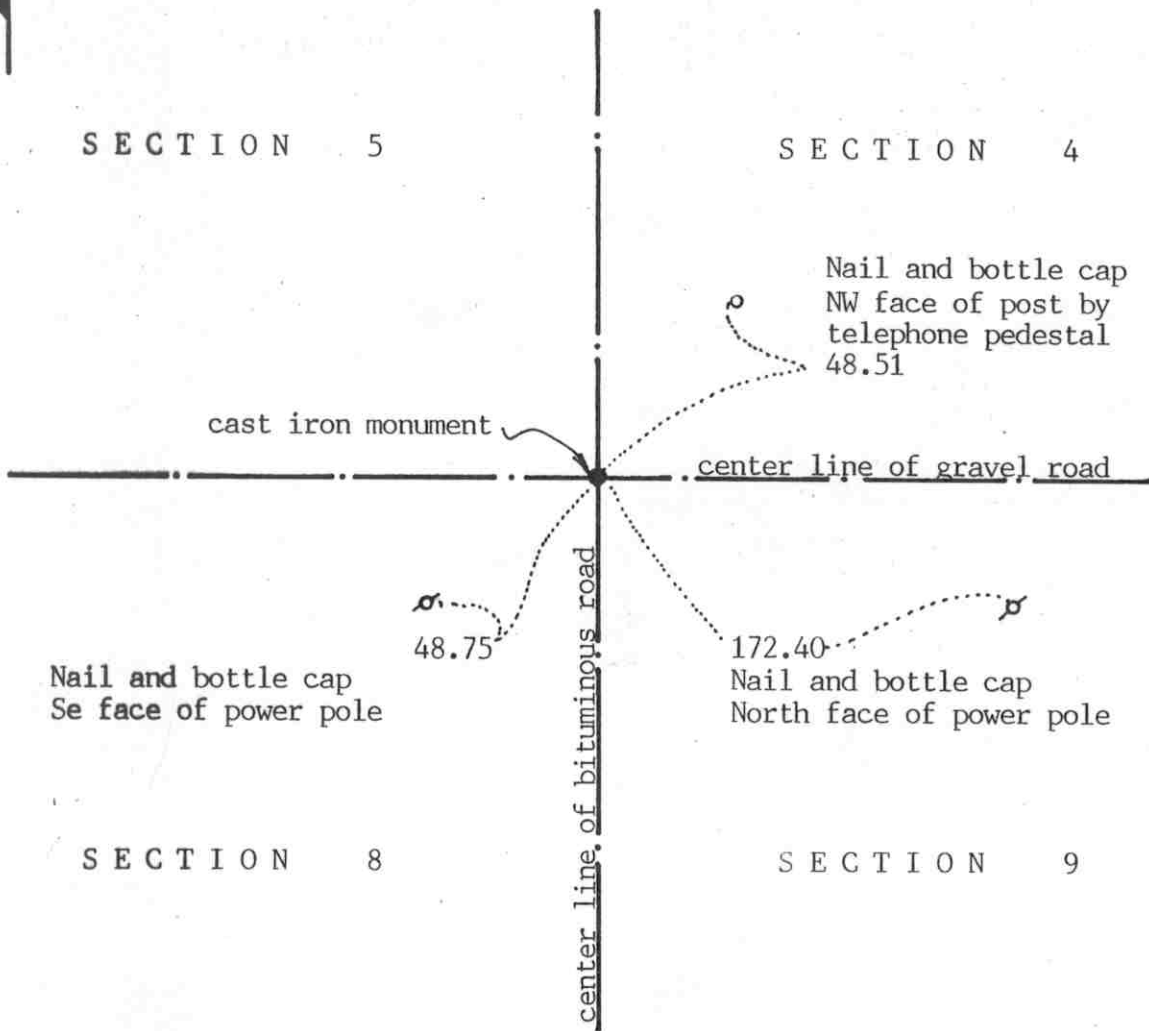
January 24, 1994. We found the monument in good condition and checked the reference ties.

Certificate of Location of Government Corner



SKETCH OF REFERENCE TIES

(NO SCALE)



Statement of evidence relative to this corner location on sheet 2

I hereby certify that this document was prepared by me or under my direct supervision.

Willard Pellinen

Willard Pellinen
McLeod County Surveyor
License No. 9626

Date August 28, 1992

OFFICE OF THE COUNTY RECORDER
MCLEOD COUNTY, MINNESOTA.

I hereby certify that this document was filed in this office at 9 o'clock A.M. on the 1st day of Sep, 1992.

Garmen (St)lie, County Recorder

By _____, Deputy

Document No. 247413

NORTHEAST

corner, Section 8, Township 115 North, Range 29 West

Certificate of Location of Government Corner

September, 1856. This corner was established by Denis Langton of the General Land Office. He set a post, raised a mound of earth, drove charred stake and planted locust seeds at the corners of the mound.

November 4, 1899. E. L. Higgins set the corner by double proportionate measure.

January 14, 1976. McCombs Knutson Associates (Dickman Knutson, county surveyor) chained the east line of Sections 8 and 5 and set a temporary section corner at the center line intersection of the roads.

May 19, 1976. Knutson dug for the corner, John Tupa from Hutchinson, with a backhoe. Down $1\frac{1}{2}$ feet below the road surface they found a 6 inch bolt. They took reference ties and dug down 6 feet but found nothing else. This bolt was very close to being half way between the east quarter corner of Section 5 and the east quarter corner of Section 8, as shown in the 1899 survey by Higgins.

July 7, 1976. Knutson set a McLeod County cast iron monument and took additional reference ties.

February 13, 1992. We found the monument in good condition and took new reference ties. All old ties had been destroyed.

The monument set by Knutson is accepted as the corner position. It fits occupation lines and it replaces an older monument, the bolt, and it is very close to being half way between the quarter corners to the north and south as per the 1899 survey.

Certificate of Location of Government Corner



SKETCH OF REFERENCE TIES
(NO SCALE)

SECTION 5

field line

center line of gravel road

cast iron monument

$\frac{1}{2}$ inch diam. iron pipe
3.22

157.74

148.20

Nail and disc
North face of power pole

Nail and disc
North face of power pole

field line

SECTION 8

Statement of evidence relative to this corner location on sheet 2

I hereby certify that this document was prepared by me or under my direct supervision.

Willard Pellinen

Willard Pellinen
McLeod County Surveyor
License No. 9626

Date 4/2/90

OFFICE OF THE COUNTY RECORDER
MCLEOD COUNTY, MINNESOTA.

I hereby certify that this document was filed in this office at 4 o'clock P.M. on the 44 day of April, 1990.

Carmen Ostlie, County Recorder

By _____, Deputy

Document No. 232655

Certificate of Location of Government Corner

This corner was originally established by the Government Land Office in 1855. A. Runyon "set quarter section post, drove charred stake, raised mound with trench as per instructions and planted apple seeds southeast."

March 23, 1976. McCombs Knutson Associates, Dickman Knutson, county surveyor, set a temporary corner on the center line of the gravel road, in line with field lines north and south.

May 19, 1976. Knutson dug for corner, John Tupa from Hutchinson with a backhoe. They dug a hole 5 feet wide 10 feet long and 4 feet deep. Down at $3\frac{1}{2}$ feet they found a rotted wood stake and down at 4 feet they found an old tile line. Tile line was broken and full of dirt, not in use. Tied off the wood stake.

January 14, 1977. Knutson set a spike at the corner using the 1976 reference ties.

April 6, 1978. Knutson set a McLeod County cast iron monument and took additional ties.

March 21, 1989. We found the monument in good condition and 3 remaining ties still good.

There being no evidence to the contrary, we must accept the cast iron monument as marking the correct location of the quarter corner. It fits long standing occupation lines, the center line of the road and field line running north. Mr. Sanken, in the Northwest Quarter of Section 8. all his life, said the field line running north is in the same location as an old fence used to be.

EAST QUARTER corner, Section 9, Township 115 North, Range 29 West

Certificate of Location of Government Corner

SKETCH OF REFERENCE TIES (NO SCALE)



SECTION 9

SECTION 10

field line -----

----- field line

center line of ditch



cast iron monument

Statement of evidence relative to this corner location on sheet 2

I hereby certify that this document was prepared by me or under my direct supervision.

Willard Pellinen

Willard Pellinen
McLeod County Surveyor
License No. 9626

Date April 19, 1994

OFFICE OF THE COUNTY RECORDER
MCLEOD COUNTY, MINNESOTA.

I hereby certify that this document was filed in this office at 9 o'clock A.M. on the 10th day of May, 1994.

Carmen Bobbie Mulder, County Recorder

By _____, Deputy

Document No. 259455

EAST QUARTER corner, Section 9, Township 115, North, Range 29 West

Certificate of Location of Government Corner

September, 1856. D. L. Langton, of the General Land Office set a post, raised a mound of earth, drove a charred stake and planted locust seeds at the corners of the mound.

October 24, 1969. Mr Huebert, in the Southwest Quarter of Section 10 and Mr. Mielke, in the Southeast Quarter of Section 9, both said the center line of the north-south ditch is on the section line and the fences running east and west are on the quarter lines of Sections 9 and 10.

Dickman Knutson, county surveyor, set a McLeod County cast iron monument at this point and took available reference ties.

March 14, 1983. We found the monument in good condition.

The monument set by Knutson is accepted as marking the location of the government corner. It fits long standing occupation lines, the fences and the ditch, and adjoining land owners have accepted this point as the corner.

January 24, 1994. We found the monument in the center of the ditch, field lines east and west.

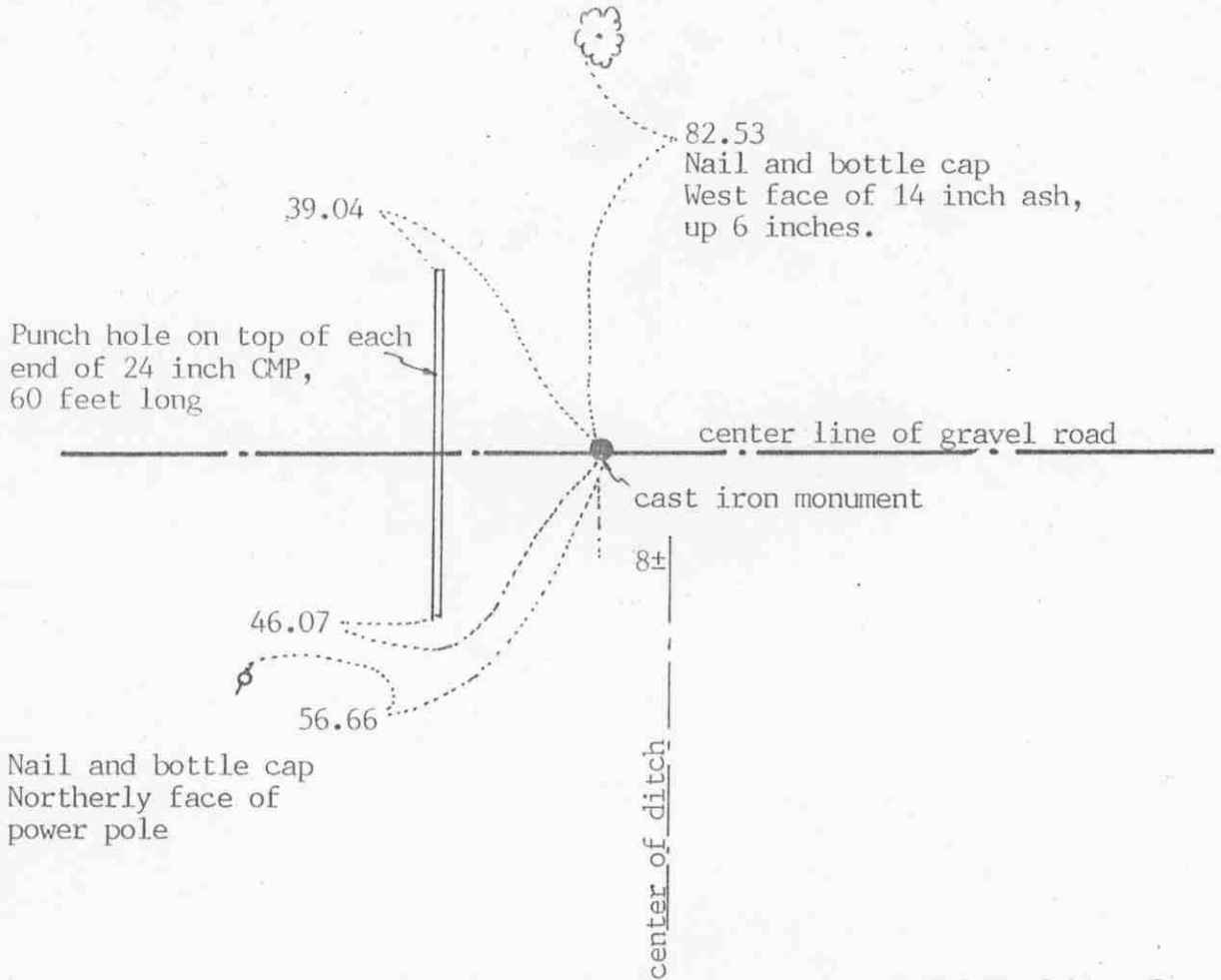
NORTHEAST corner, Section 9, Township 115 North, Range 29 West

Certificate of Location of Government Corner

SKETCH OF REFERENCE TIES
(NO SCALE)

SECTION 4

SECTION 3



SECTION 9

SECTION 10

Statement of evidence relative to this corner location on sheet 2

I hereby certify that this document was prepared by me or under my direct supervision.

Willard Pellinen
Willard Pellinen
McLeod County Surveyor
License No. 9626

Date May 24, 1994.

OFFICE OF THE COUNTY RECORDER
MCLEOD COUNTY, MINNESOTA.

I hereby certify that this document was filed in this office at 9 o'clock A. M. on the 23rd day of January, 19 96.

Carmen Dettie Mader County Recorder
By _____, Deputy

Document No. 270519

Certificate of Location of Government Corner

September, 1856. Denis L. Langton of the General Land Office established this corner. He set a post, in a marsh, in a mound with a pit 10 links south.

1899. E. L. Higgins, county surveyor, found a post.

August 25, 1976. Dickman Knutson, county surveyor, dug for the corner, John Tupa from Hutchinson with a backhoe. Down in the original ground they found a 6 inch by 10 inch stone, sharp point up. They took reference ties and left the stone in place. This was on the center line of the east-west road, in line with a field line to the south.

September 28, 1976. Knutson set a McLeod County cast iron monument.

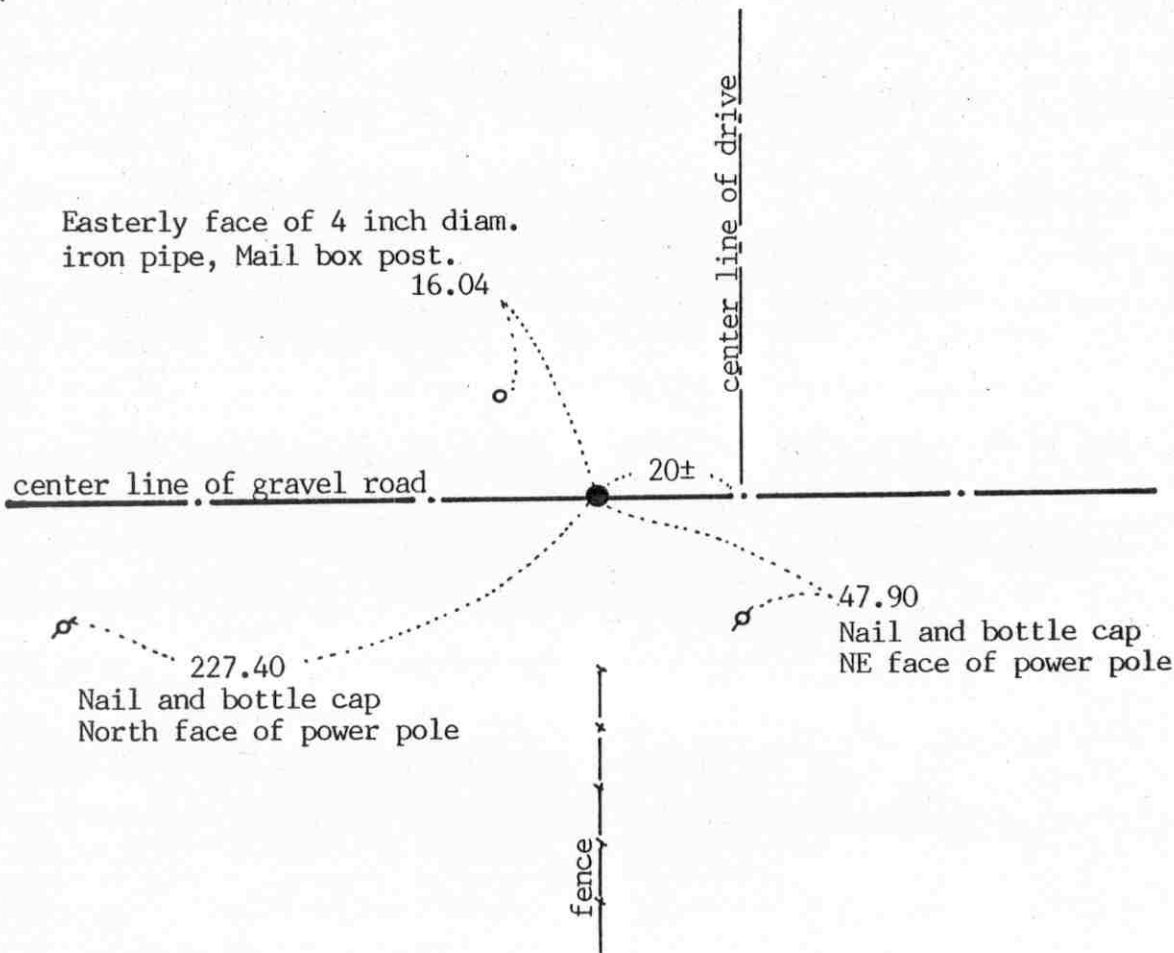
March 25, 1994. We found the monument in good condition down 8 inches below the surface of the gravel road and took ties.

NORTH QUARTER corner, Section 9, Township 115 North, Range 29 West

Certificate of Location of Government Corner

SKETCH OF REFERENCE TIES
(NO SCALE)

SECTION 4



SECTION 9

Statement of evidence relative to this corner location on sheet 2

I hereby certify that this document was prepared by me or under my direct supervision.

Willard Pellinen

Willard Pellinen
McLeod County Surveyor
License No. 9626

Date April 19, 1994

OFFICE OF THE COUNTY RECORDER
MCLEOD COUNTY, MINNESOTA.

I hereby certify that this document was filed in this office at 9 o'clock A.M. on the 10th day of May, 1994.

Carmen Estlie Mulder, County Recorder

By _____, Deputy

Document No. 259457

NORTH QUARTER corner, Section 9, Township 115 North, Range 29 West

Certificate of Location of Government Corner

September 1856. D. L. Langton of the General Land Office established this corner. He set a post, raised a mound of earth, drove a charred stake and planted locust seeds at the corners of the mound.

November 1899. E. L. Higgins, county surveyor, set a stake in the center line of the east-west road in line with a fence to the north.

March 23, 1976. Dickman Knutson, county surveyor, measured the north line of SECTION 9 and set a temporary quarter corner on the center line of the east west road in line with a fence to the south. Mrs Clarence Reimers, in the Northwest Quarter of SECTION 9 said the fence has been in the same location at fifty years and is on the north-south quarter line of Section 9.

May 19, 1976. Knutson excavated for the corner, John Tupa from Hutchinson with a backhoe. They dug a hole 12 feet by 6 feet by 4½ feet deep but found no evidence of the government corner.

April 6, 1978. Knutson set a McLeod County cast iron monument on the center line of the east-west road in line with the fence to the south and took available reference ties.

January 24, 1994. We found the monument in good condition down 8 inches below the road surface and took new reference ties.

EAST QUARTER corner, Section 10, Township 115 North, Range 29 West

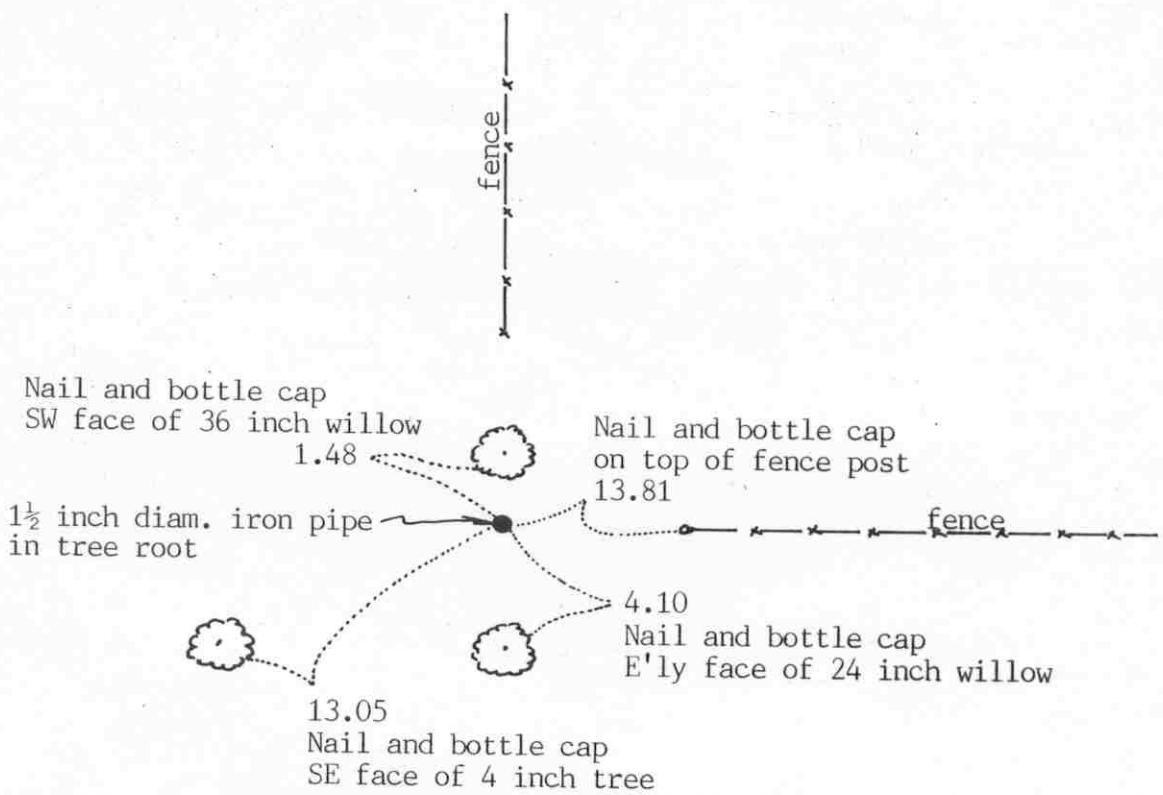
Certificate of Location of Government Corner

SKETCH OF REFERENCE TIES (NO SCALE)



SECTION 10

SECTION 11



Statement of evidence relative to this corner location on sheet 2

I hereby certify that this document was prepared by me or under my direct supervision.

Willard Pellinen
Willard Pellinen
McLeod County Surveyor
License No. 9626

Date Jan 8, 1991

OFFICE OF THE COUNTY RECORDER
MCLEOD COUNTY, MINNESOTA.

I hereby certify that this document was filed in this office at 3 o'clock P. M. on the 15th day of Jan, 1991.

Carmen O'Brien, County Recorder

By _____, Deputy

Document No. 237123

Certificate of Location of Government Corner

This corner was originally established by the government in September, 1856. D.L.Langton set a post, raised mound, drove charred stake and planted locust seeds at the corners of the mound.

1975. McCombs Knutson Associates (Dickman Knutson, county surveyor) talked with the adjoining land owners and all agreed the fence intersection was the correct corner. No other survey records or evidence found to help position this corner.

April 11, 1978. Knutson set a 1½ inch diameter iron pipe at the intersection of the fences running north and east.

September 15, 1989. We found the iron pipe and checked the reference ties.

We accept the iron pipe set by Knutson as marking the correct location of the quarter corner. We feel the fences have perpetuated the location.

NORTHEAST corner, Section 10, Township 115 North, Range 29 West

Certificate of Location of Government Corner

SKETCH OF REFERENCE TIES
(NO SCALE)



SECTION 3

SECTION 2

2639.55 feet to the
east quarter corner
of Section 3

field line

cast iron monument

Chiseled mark on top of
west end of conc. culv.
331.59

437.24
Nail and bottle cap
NE face of 36 inch tree

SECTION 10

SECTION 11

Statement of evidence relative to this corner location on sheet 2

I hereby certify that this document
was prepared by me or under my
direct supervision.

Willard Pellinen

Willard Pellinen
McLeod County Surveyor
License No. 9626

Date March 19, 1993

OFFICE OF THE COUNTY RECORDER
MCLEOD COUNTY, MINNESOTA.

I hereby certify that this document was filed in this
office at 4 o'clock P.M. on the 27th day
of July, 1993.

Carmen Estlie Mulder, County Recorder

By _____, Deputy

Document No. 253815

NORTHEAST corner, Section 10, Township 115 North, Range 29 West

Certificate of Location of Government Corner

September, 1856. Denis Langton of the General Land Office established this corner. He set a post, raised mound of earth, drove charred stake and planted locust seeds at the corners of the mound.

January 21, 1977. McCombs Knutson Associates (Dickman Knutson, county surveyor) talked with Mr. Robert Peters, 43 years old and had lived in the Southwest Quarter of Section 2 all his life. He said the north-south field line is on the section lines and that there should be a stone at the corner.

April 26, 1979. We searched the area at halfway between the east quarter corner of Section 10 and east quarter corner of Section 3. We found a stone at approximately the midpoint between the quarter corners along the north-south field line.

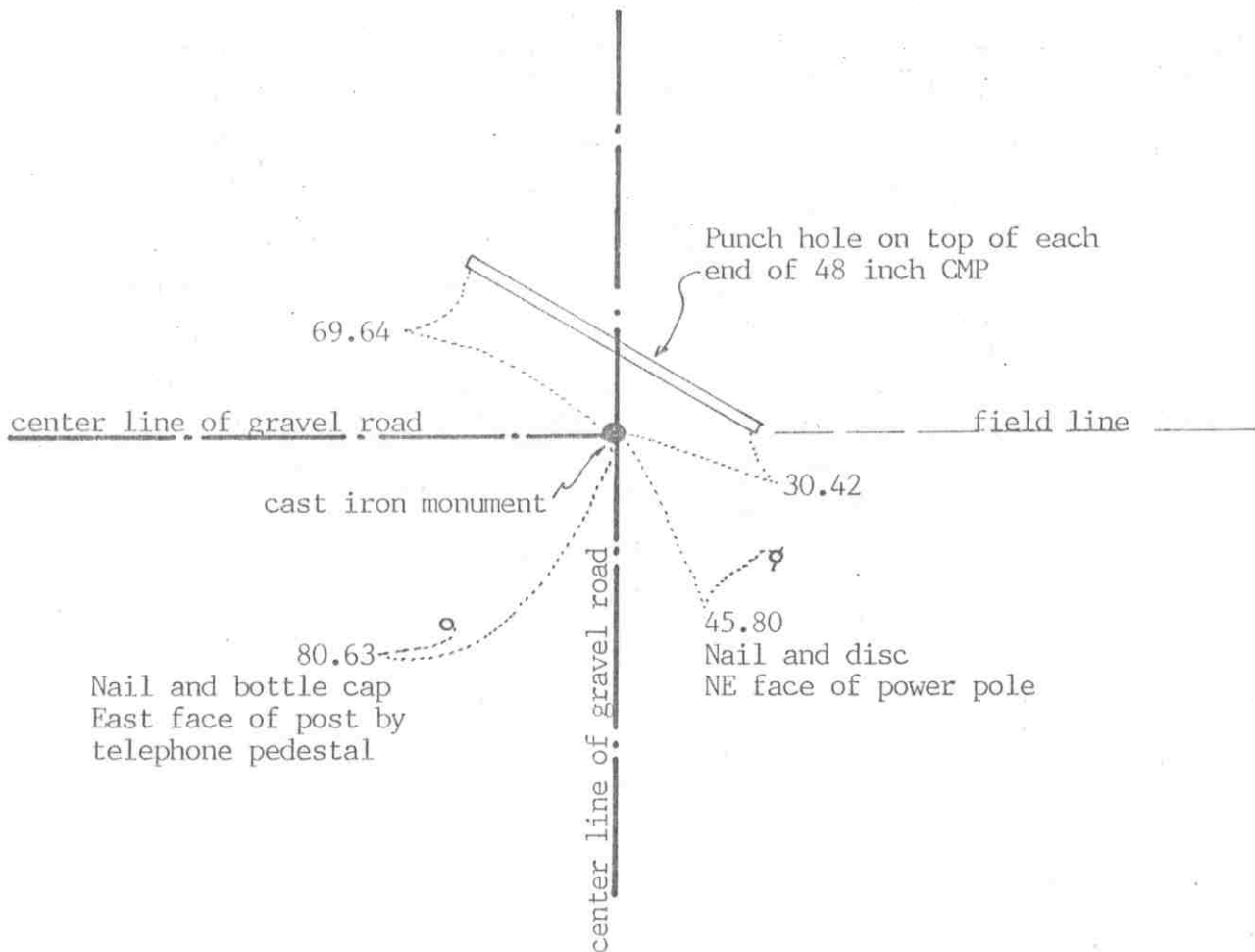
We replaced the stone with a McLeod County cast iron monument, and took available reference ties.

NORTH QUARTER corner, Section 10, Township 115 North, Range 29 West

Certificate of Location of Government Corner

SKETCH OF REFERENCE TIES
(NO SCALE)

SECTION 3



SECTION 10

Statement of evidence relative to this corner location on sheet 2

I hereby certify that this document was prepared by me or under my direct supervision.

Willard Pellinen

Willard Pellinen
McLeod County Surveyor
License No. 9626

Date May 24, 1994

OFFICE OF THE COUNTY RECORDER
MCLEOD COUNTY, MINNESOTA.

I hereby certify that this document was filed in this office at 9 o'clock A.M. on the 23rd day of January, 1996.

Carmen (Dotlie) Mulder, County Recorder

By _____, Deputy

Document No. 270520

Certificate of Location of Government Corner

September, 1856. Denis L. Langton of the General Land Office established this corner. He set a post, raised a mound of earth, drove a charred post and planted locust seeds at the corners of the mound.

May 19, 1976. Dickman Knutson, county surveyor, excavated for the corner, John Tupa from Hutchinson with a backhoe. Down 3 feet below the gravel surface they found a 12 inch diameter stone. They left the stone in place and took available reference ties. This was on the center line intersection of roads north, south and west and on the westerly extension of fence to the east.

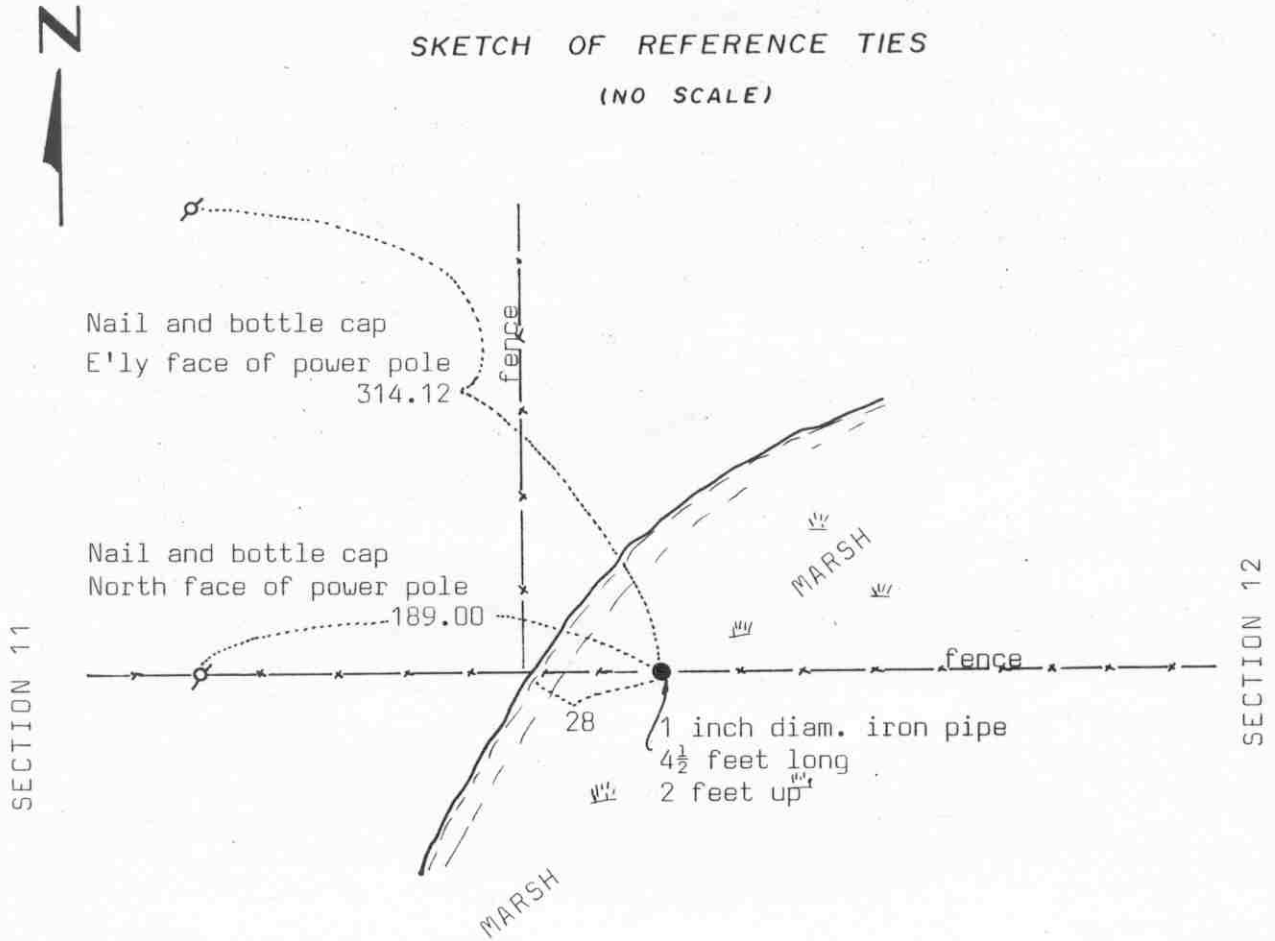
July 8, 1976. Knutson set a McLeod County cast iron monument and took additional ties.

The monument set by Knutson is accepted as marking the location of the government corner. It fits long standing occupation lines, the center lines of the roads and the fence line.

March 25, 1994. We found the monument in good condition down 10 inches below the surface of the gravel road and took new reference ties.

Certificate of Location of Government Corner

SKETCH OF REFERENCE TIES
(NO SCALE)



Statement of evidence relative to this corner location on sheet 2

I hereby certify that this document was prepared by me or under my direct supervision.

Willard Pellinen
Willard Pellinen
McLeod County Surveyor
License No. 9626

Date Jan 8, 1991

OFFICE OF THE COUNTY RECORDER
MCLEOD COUNTY, MINNESOTA.

I hereby certify that this document was filed in this office at 3 o'clock P.M. on the 15th day of Jan, 1991.

Carmen Ostlie, County Recorder

By _____, Deputy

Document No. 237124

Certificate of Location of Government Corner

Government notes show this corner was originally set September, 1856. D.L.Langton set a post in a mound with a pit 10 links north.

February 18, 1977. Clem Martin said the east-west fence runs along the quarter line of Sections 11 and 12. Martin owns in both sections so there is no property line running north-south. McCombs Knutson Associates (Dickman Knutson, county surveyor) set a $\frac{1}{2}$ inch diameter iron pipe along the east-west fence on a straight line between the section corners.

December 7, 1983. We replaced the $\frac{1}{2}$ inch pipe with a 1 inch diameter iron pipe $4\frac{1}{2}$ feet long. We left 2 feet above the surface. This corner falls in a marsh.

September 15, 1989. We found the iron pipe and checked the reference ties.

NORTHEAST corner, Section 11, Township 115 North, Range 29 West

Certificate of Location of Government Corner

SKETCH OF REFERENCE TIES
(NO SCALE)



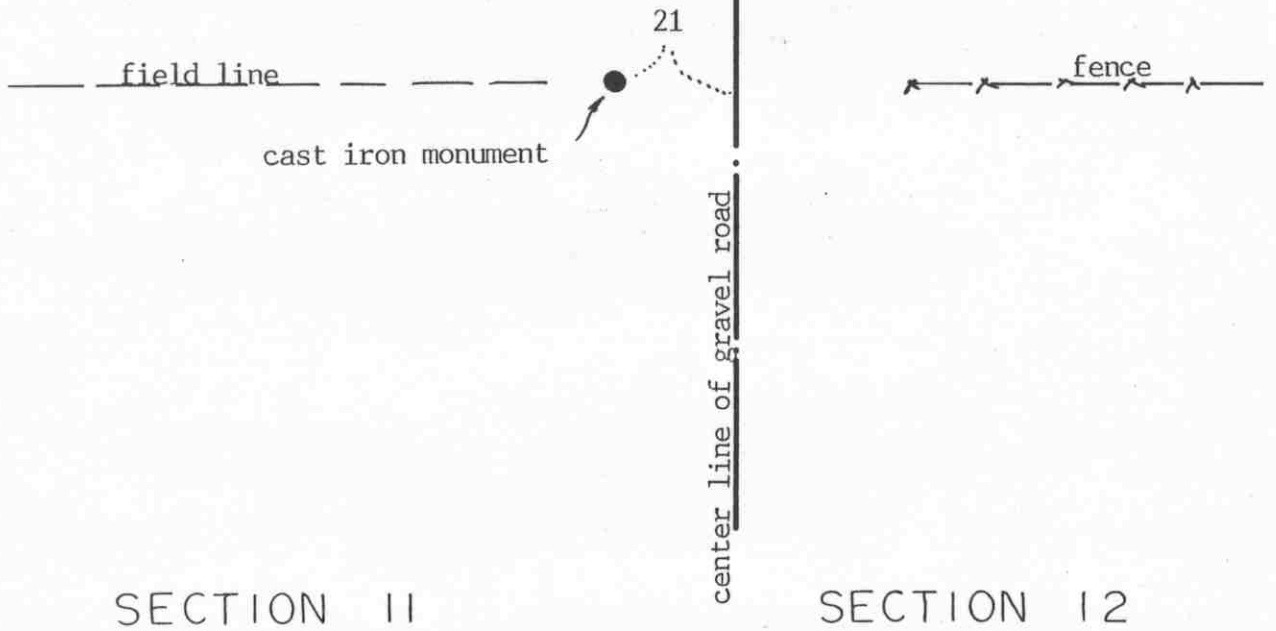
SECTION 2

SECTION 1

2652.37 feet to north quarter corner
of Section 12

2631.95 feet to north quarter corner
of Section 11

2636.69 feet to east quarter corner
of Section 2



SECTION 11

SECTION 12

Statement of evidence relative to this corner location on sheet 2

I hereby certify that this document
was prepared by me or under my
direct supervision.

Willard Pellinen

Willard Pellinen
McLeod County Surveyor
License No. 9626

Date Feb. 22, 1993

OFFICE OF THE COUNTY RECORDER
MCLEOD COUNTY, MINNESOTA.

I hereby certify that this document was filed in this
office at 9 o'clock A. M. on the 4th day
of March, 1993.

Carmen Ythie Mulder, County Recorder

By _____, Deputy

Document No. 250783

Certificate of Location of Government Corner

September, 1856. Denis L. Langton of the General Land Office established this corner. He set a post in a wet marsh.

January 21, 1977. Mr. Harold Schwartz, 63 years old and had lived in the Southwest Quarter of Section 1 since 1952, said the section corner is west of the north south cartway. Mr. Clem Martin, 76 years old, in Section 12 since 1936 agrees with Mr. Schwartz. We found a 6 inch diameter stone along the east-west field line, fence running east, east of the road, some remains of old fence running north. This was 21 feet west of the center line of the road.

February 18, 1977. We took reference ties to the corner, (angular ties)

April 11, 1977. We replaced the stone with a McLeod County cast iron monument.

February 5, 1993. We found the monument in good condition down 26 inches below the surface. We measured to the north quarter corner of Section 11, to the east quarter corner of Section 2 and to the north Quarter corner of Section 12.

We feel the stone and later the monument have perpetuated the correct location of the section corner. It fits long standing occupation lines, the field line, the fence to the east and the old fence to the north.

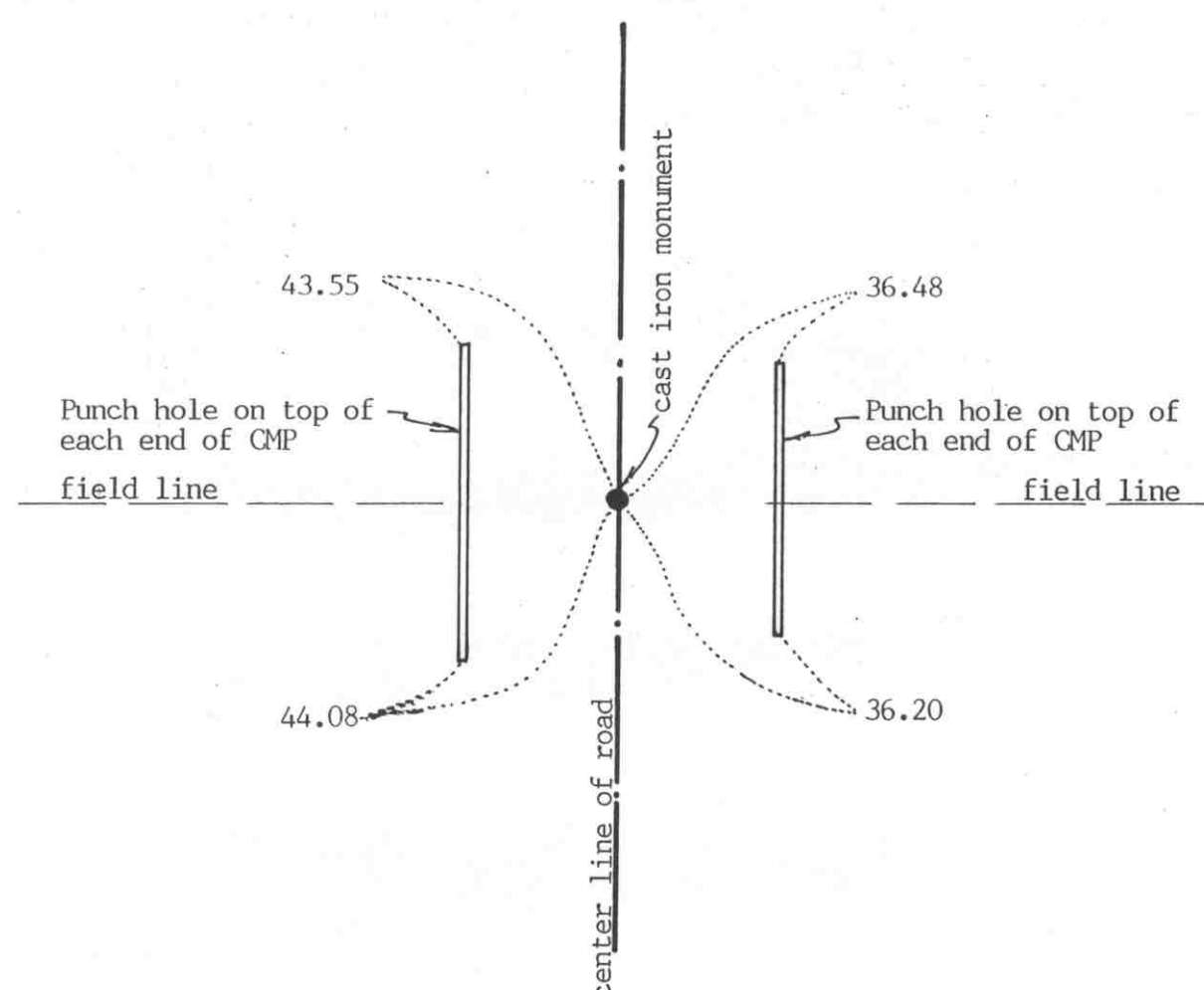
NORTH QUARTER corner, Section 11, Township 115 North, Range 29 West

Certificate of Location of Government Corner

SKETCH OF REFERENCE TIES

(NO SCALE)

SECTION 2



SECTION 11

Statement of evidence relative to this corner location on sheet 2

I hereby certify that this document was prepared by me or under my direct supervision.

Willard Pellinen

Willard Pellinen
McLeod County Surveyor
License No. 9626

Date February 21, 1993

OFFICE OF THE COUNTY RECORDER
MCLEOD COUNTY, MINNESOTA.

I hereby certify that this document was filed in this office at 9 o'clock A.M. on the 4th day of March, 19 93.

Carmen St. Lie & Judder, County Recorder

By _____, Deputy

Document No. 250784

NORTH QUARTER corner, Section 11, Township 115 North, Range 29 West

Certificate of Location of Government Corner

September, 1856. This corner was established by Denis L. Langton of the General Land Office. He set a post, raised a mound of earth, drove charcoal stake and planted locust seeds.

August 7, 1974. Henry Aul, 49 years old, and had lived in the Northwest Quarter of Section 2 all his life, says the field line running west is on the section line. Lawrence Kreklau, 64 years old, had lived in the Southeast Quarter of Section 2 for 18 years also said the field line running east is on the section line. Mr Aul owned the East Half of the Southwest Quarter of Section 2.

May 18, 1976. We excavated for the corner, John Tupa from Hutchinson with a backhoe. We found a wood stake, rotted, (probably the original government post) down 3 feet below the road surface, in the original ground.

July 8, 1976. We set a McLeod County cast iron monument at the corner.

February 5, 1993. We found the monument in good condition and checked the reference ties.

We feel the wood post we found had perpetuated the correct location of the quarter corner.

This corner falls 10 feet east and 11 feet north of a lost position for the corner.

EAST QUARTER corner, Section 12, Township 115 North, Range 29 West

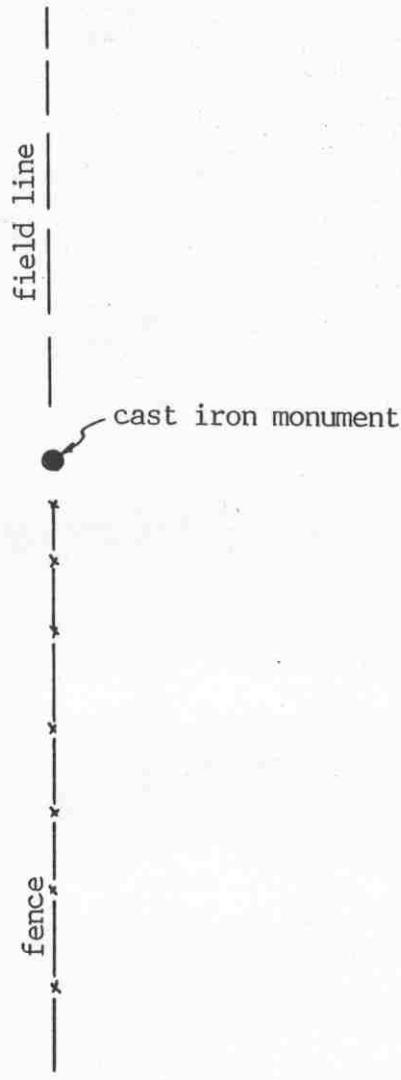
Certificate of Location of Government Corner

SKETCH OF REFERENCE TIES
(NO SCALE)



SECTION 12 T.115 R. 29

SECTION 7, T.115 R. 28



2666.20 feet to southeast corner of Section 7

2867.17 feet to the center of Section 7

5513.53 feet to the east quarter corner of Sec. 7

Statement of evidence relative to this corner location on sheet 2

I hereby certify that this document was prepared by me or under my direct supervision.

Willard Pellinen

Willard Pellinen
McLeod County Surveyor
License No. 9626

Date Feb. 22, 1993

OFFICE OF THE COUNTY RECORDER
MCLEOD COUNTY, MINNESOTA.

I hereby certify that this document was filed in this office at 9 o'clock A.M. on the 4th day of March, 1993.

Carmen Estelle Mulder, County Recorder

By _____, Deputy

Document No. 250785

Certificate of Location of Government Corner

July, 1855. John Ryan of the General Land Office established this corner. He set a post, deposited charcoal, dug pits and trench, built mound and planted osage orange seeds at the corners of the mound.

November 6, 1970. Dickman Knutson, McLeod County Surveyor found a wood post with stones piled around it along the north-south fence line. Adjoining land owners agree this post is the quarter corner. Knutson set a McLeod County cast iron monument and took available reference ties.

January 18, 1993. We found the monument in good condition but no reference ties remaining. The monument is at the north end of a north-south fence. No available reference ties.

The monument set by Knutson is accepted as marking the location of the quarter corner.

NORTHEAST corner, Section 12, Township 115 North, Range 29 West

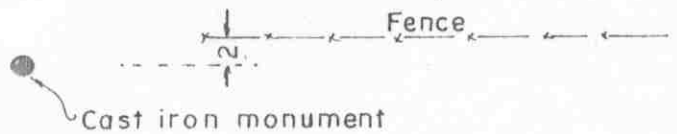
Certificate of Location of Government Corner

SKETCH OF REFERENCE TIES
(NO SCALE)



SECTION 1
T. 115, R. 29

SECTION 6
T. 115, R. 28



SECTION 12
T. 115, R. 29

SECTION 7
T. 115, R. 28

Statement of evidence relative to this corner location on sheet 2

I hereby certify that this document was prepared by me or under my direct supervision.

Willard Pellinen

Willard Pellinen
McLeod County Surveyor
License No. 9626

Date June 5, 1980

OFFICE OF THE COUNTY RECORDER
MCLEOD COUNTY, MINNESOTA.

I hereby certify that this document was filed in this office at 9 o'clock A. M. on the 23rd day of January, 19 96.

Carmen Ostlie Mulder County Recorder

By _____, Deputy

Document No. 270521

NORTHEAST corner, Section 12, Township 115 North, Range 29 West

Certificate of Location of Government Corner

1855. John Ryan of the General Land Office established this corner. He set a post and deposited charcoal, dug pits and trench and built mound of earth and planted osage orange seeds at the corners of the mound.

George Terlinden, in the Southwest Quarter of Section 6, Township 115, Range 28, said there was an axle at the corner. He said he built his south fence 2-4 feet north of the Section line.

November, 1970. Dickman Knutson, county surveyor, found an axle, down $1\frac{1}{2}$ feet below the surface of the ground. He replaced it with a McLeod County cast iron monument and took reference ties. This was about 2 feet south of an old fence line.

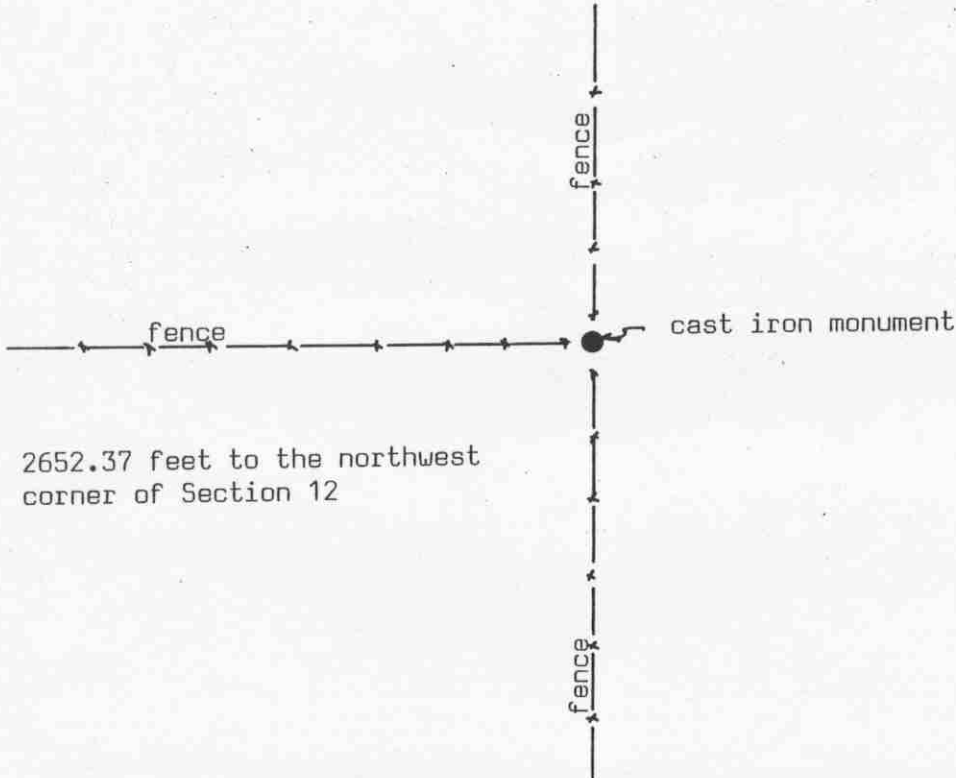
NORTH QUARTER corner, Section 12, Township 115 North, Range 29 West



Certificate of Location of Government Corner

SKETCH OF REFERENCE TIES
(NO SCALE)

SECTION 1



SECTION 12

Statement of evidence relative to this corner location on sheet 2

I hereby certify that this document was prepared by me or under my direct supervision.

Willard Pellinen

Willard Pellinen
McLeod County Surveyor
License No. 9626

Date March 19, 1993

OFFICE OF THE COUNTY RECORDER
MCLEOD COUNTY, MINNESOTA.

I hereby certify that this document was filed in this office at 4 o'clock P.M. on the 27th day of July, 1993.

Carmon Estlie Mulder, County Recorder

By _____, Deputy

Document No. 253816

Certificate of Location of Government Corner

September, 1856. Denis Langton of the Government Land Office originally established this corner. He set a post in a mound, drove a charred stake and planted locust seeds at the corners of the mound.

January 21, 1977. Dickman Knutson, McLeod County Surveyor, found a 12 inch by an 8 inch stone at the fence intersection. (fences north, south and west) Adjoining land owners have accepted the fence intersection as being the quarter corner. Knutson dug out the stone and set a $\frac{1}{2}$ inch diam. iron pipe.

April 11, 1978. Knutson replaced the iron pipe with a McLeod County cast iron monument.

February 10, 1993. We found the monument in good condition at the fence intersection.

The monument set by Knutson is accepted as marking the correct location of the quarter corner. It fits long standing occupation lines (the fences) and it perpetuates the location of an older monument (the stone).


Certificate of Location of Government Corner

EAST QUARTER corner, Section 13, Township 115 North, Range 29 West

SKETCH OF REFERENCE TIES (NO SCALE)

SECTION 13 T.115 R.29

SECTION 18 T.115 R.28



Statement of evidence relative to this corner location on sheet 2

I hereby certify that this document was prepared by me or under my direct supervision.

Willard Pellinen

Willard Pellinen
McLeod County Surveyor
License No. 9626.

Date Aug. 8, 1994

OFFICE OF THE COUNTY RECORDER MCLEOD COUNTY, MINNESOTA

I hereby certify that this document was filed in this office at 9 o'clock A. M. on the 19th day of August 19 94.

Carmen Estlin Mulder, County Recorder

By _____, Deputy.

Document No. 261386

Certificate of Location of Government Corner

EAST QUARTER corner, **Section** 13, **Township** 115 **North**, **Range** 29 **West**

July, 1855. John Ryan of the General Land Office first established this corner. He set a post, deposited charcoal, dug pits and trench, built mound and planted osage orange seeds at the corners of the mound.

1970. Dickman Knutson, county surveyor, found no evidence of the government corner. There were no occupation lines and no property lines at this corner. Land owners have no knowledge of the location of the corner.

September 23, 1970. Knutson measured the east line of Section 13 and set an iron pipe on line and split between the northeast and southeast corners of Section 13.

December 22, 1970. Knutson replaced the iron pipe with a McLeod County cast iron monument and took reference ties.

April 5, 1994. We found the monument, top 6 inches broken off. No available reference ties except the northeast and southeast corners of Section 13.

Certificate of Location of Government Corner

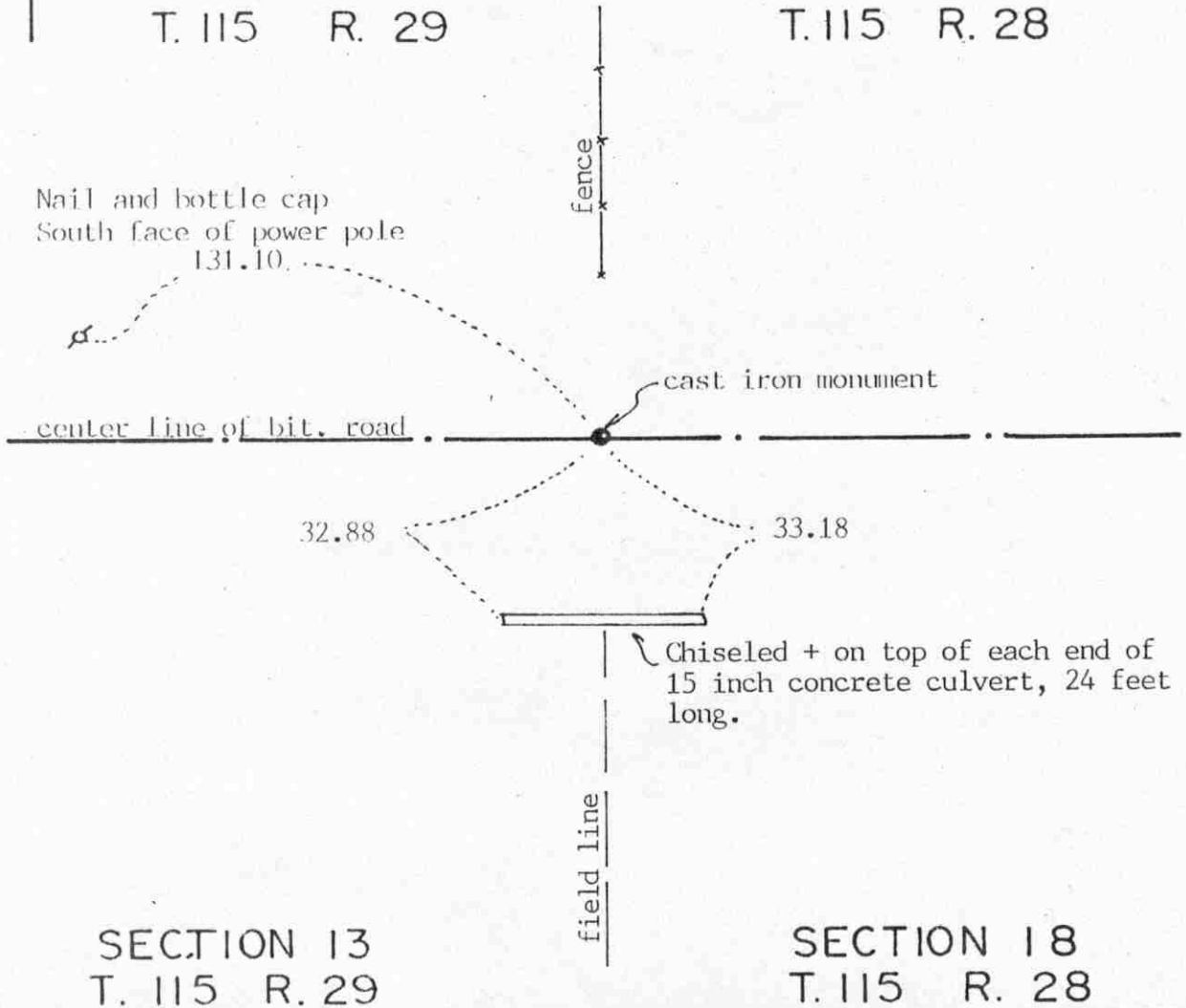
SKETCH OF REFERENCE TIES

(NO SCALE)



SECTION 12
T. 115 R. 29

SECTION 7
T. 115 R. 28



Statement of evidence relative to this corner location on sheet 2

I hereby certify that this document was prepared by me or under my direct supervision.

Willard Pellinen
Willard Pellinen
McLeod County Surveyor
License No. 9626

Date May 24, 1994

OFFICE OF THE COUNTY RECORDER
MCLEOD COUNTY, MINNESOTA.

I hereby certify that this document was filed in this office at 9 o'clock A.M. on the 23rd day of January, 1996.

Carmen (Patricia) Mulder, County Recorder

By _____, Deputy

Document No. 270522

NORTHEAST corner, Section 13, Township 115 North, Range 29 West

Certificate of Location of Government Corner

July, 1855. John Ryan of the General Land Office established this corner. He set a post, marked a 10 inch oak for a bearing tree and dug trench as per instructions.

August 27, 1970. Dickman Knutson set a McLeod County cast iron monument in place of a found old iron pipe which had been used by surveyors as the section corner.

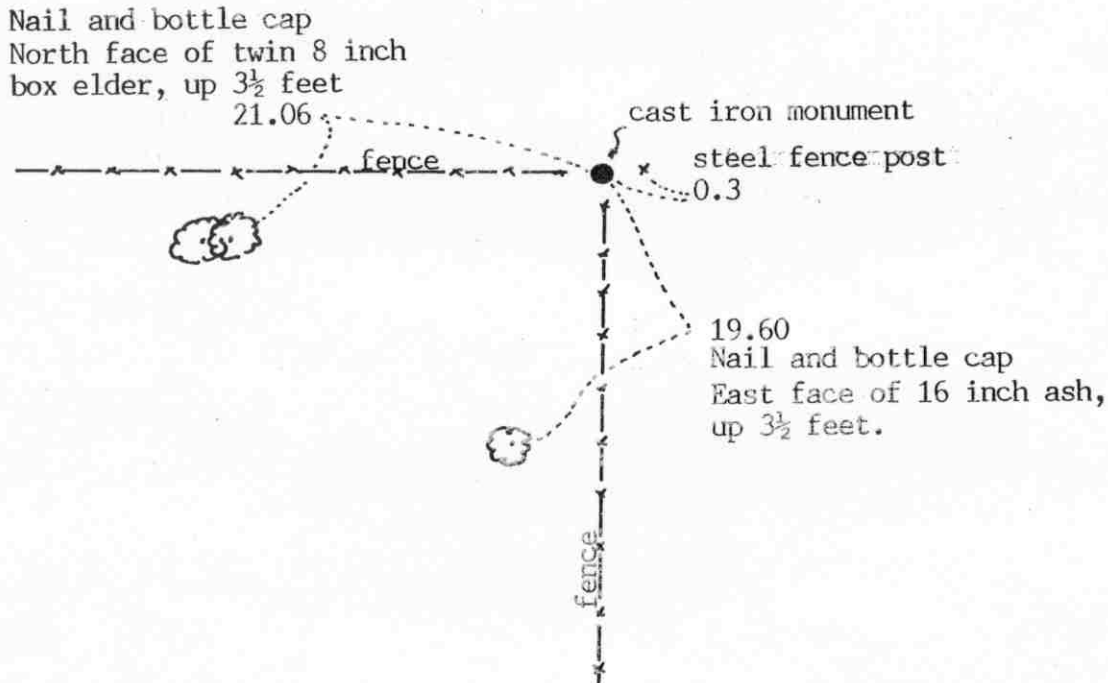
March 25, 1994. We found the monument in good condition down 6 inches below the bituminous road surface and took new reference ties.

Certificate of Location of Government Corner

NORTHQUARTER corner, Section 13, Township 115 North, Range 29 West

SKETCH OF REFERENCE TIES (NO SCALE)

SECTION 12



SECTION 13

Statement of evidence relative to this corner location on sheet 2

I hereby certify that this document was prepared by me or under my direct supervision.

Willard Pellinen
Willard Pellinen
McLeod County Surveyor
License No. 9626.

Date Aug. 3, 1994

OFFICE OF THE COUNTY RECORDER
MCLEOD COUNTY, MINNESOTA

I hereby certify that this document was filed in this office at 9 o'clock A. M. on the 16th day of August 19 94.

Carmen Estelle Mulder County Recorder

By _____, Deputy.

Document No. 261290

Certificate of Location of Government Corner

NORTH QUARTER corner, Section 13, Township 115 North, Range 29 West

September, 1856. Denis L. Langton of the General Land Office established this corner. He set a post and marked a 12 inch and a 16 inch oak for bearing trees.

December 29, 1975. Mr. Knop, 62 years old and had lived in the Southeast Quarter of Section 12 since 1946, said the fence intersection is the quarter corner. This has been accepted by adjoining land owners as the corner.

March 19, 1976. We measured the north line of Section 13 and found a 13 inch by 10 inch stone at the fence intersection, flush with the surface of the ground.

April 11, 1978. Dickman Knutson, county surveyor, replaced the stone with a McLeod County cast iron monument and took reference ties.

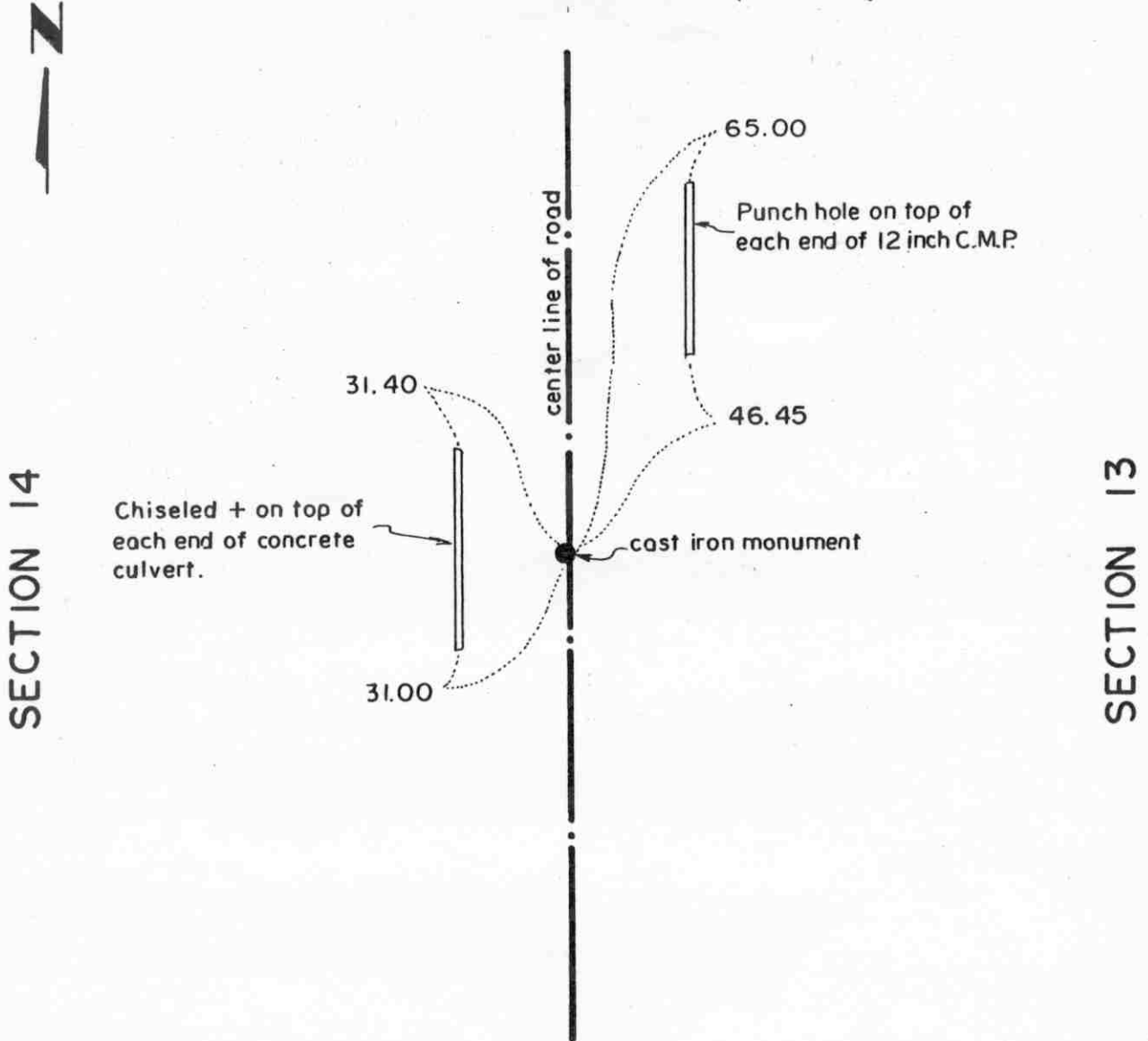
March 29, 1994. We found the monument in good condition down 10 inches below the surface of the ground and took new reference ties.

The monument set by Knutson is accepted as marking the correct location of the quarter corner. It fits long standing occupation lines and has been accepted by adjoining land owners as marking the corner. It perpetuates the location of an older monument, the stone.

Certificate of Location of Government Corner

East Quarter corner, Section 14, Township 115 North, Range 29 West

SKETCH OF REFERENCE TIES (NO SCALE)



Statement of evidence relative to this corner location on sheet 2

I hereby certify that this document was prepared by me or under my direct supervision.

Willard Pellinen
 Willard Pellinen
 McLeod County Surveyor
 License No. 9626.

Date Sept. 19, 1994

**OFFICE OF THE COUNTY RECORDER
 MCLEOD COUNTY, MINNESOTA**

I hereby certify that this document was filed in this office at 9 o'clock A. M. on the 22nd day of September 19 94.

Carmen Ottilie Mulder, County Recorder

By _____, Deputy.

Document No. 261931

Certificate of Location of Government Corner

East Corner, Section 14, Township 115 North, Range 29 West

September, 1856. Denis L. Langton of the General Land Office originally established this corner. He set a post, raised a mound of earth, drove a charred stake and planted locust seeds at the corners of the mound.

April 2, 1976. Dickman Knutson, county surveyor, measured the east line of Section 14 and set a temporary quarter corner.

August 25, 1976. Knutson excavated for the corner, John Tupa from Hutchinson with a backhoe. They found a wood stake and took reference ties. They found nothing else. This was in the center line of the north-south road in line with the center line of a field approach to the west and within 7 feet of being half way between the section corners.

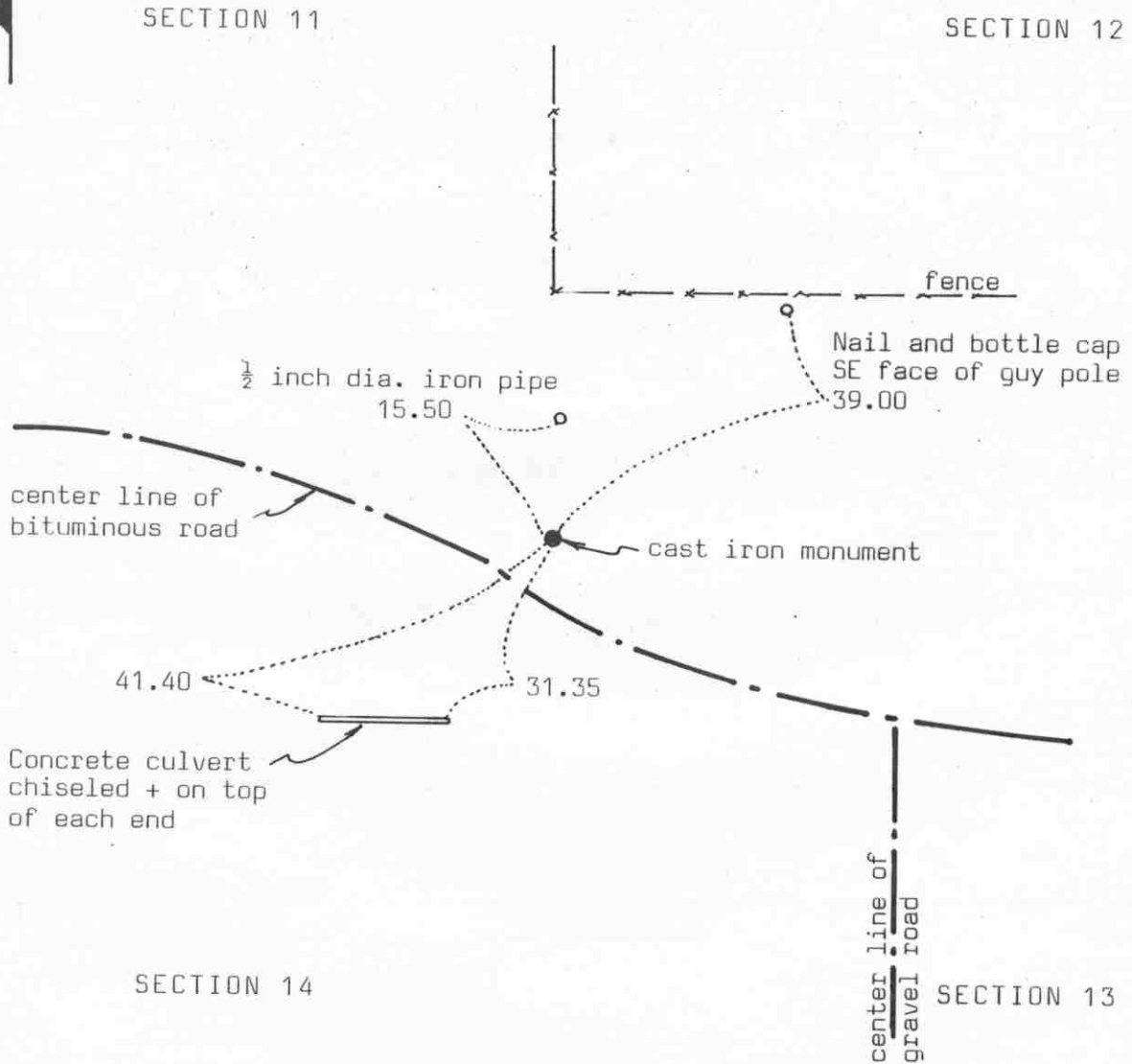
September 27, 1976. Knutson set a McLeod County cast iron monument at the corner.

February 14, 1993. We found the monument in good condition and checked the reference ties.

Certificate of Location of Government Corner



SKETCH OF REFERENCE TIES
(NO SCALE)



Statement of evidence relative to this corner location on sheet 2

I hereby certify that this document was prepared by me or under my direct supervision.

Willard Pellinen
Willard Pellinen
McLeod County Surveyor
License No. 9626
Date Jan. 9, 1991

OFFICE OF THE COUNTY RECORDER
MCLEOD COUNTY, MINNESOTA.

I hereby certify that this document was filed in this office at 3 o'clock P.M. on the 15th day of Jan, 1991.

Carmen O'Brien, County Recorder
By _____, Deputy

Document No. 237125

NORTHEAST corner, Section 14, Township 115 North, Range 29 West

Certificate of Location of Government Corner

This corner was originally set by the government in September, 1856. D.L.Langton set a post and marked 2 bur oaks and 2 aspens for bearing trees.

December, 1975. Wilbert Brelje, 51 years old, who has lived in the Northeast Quarter of Section 14 for 25 years, doesn't know where the section corner is but he said the road running south is east of the section line. He thought the fence running north is along the section line.

May 18, 1976. McCombs Knutson Associates (Dickman Knutson, county surveyor) dug for the corner, John Tupa from Hutchinson with a backhoe. Down $4\frac{1}{2}$ feet below the surface of the road they found a 15 inch diameter stone, a rotted wood stake beside the stone. They took reference ties and left the stone in place. Stone is about 15 feet south of the easterly extension of the center line tangent of the road. It is on the westerly extension of a fence from the east.

July 6, 1976. Knutson set a spike at the corner and took additional reference ties.

September 28, 1976. Knutson set a McLeod County cast iron monument at the corner.

September 15, 1989. We set a PK nail on the surface of the bituminous road, using the 1976 reference ties. This is over the cast iron monument.

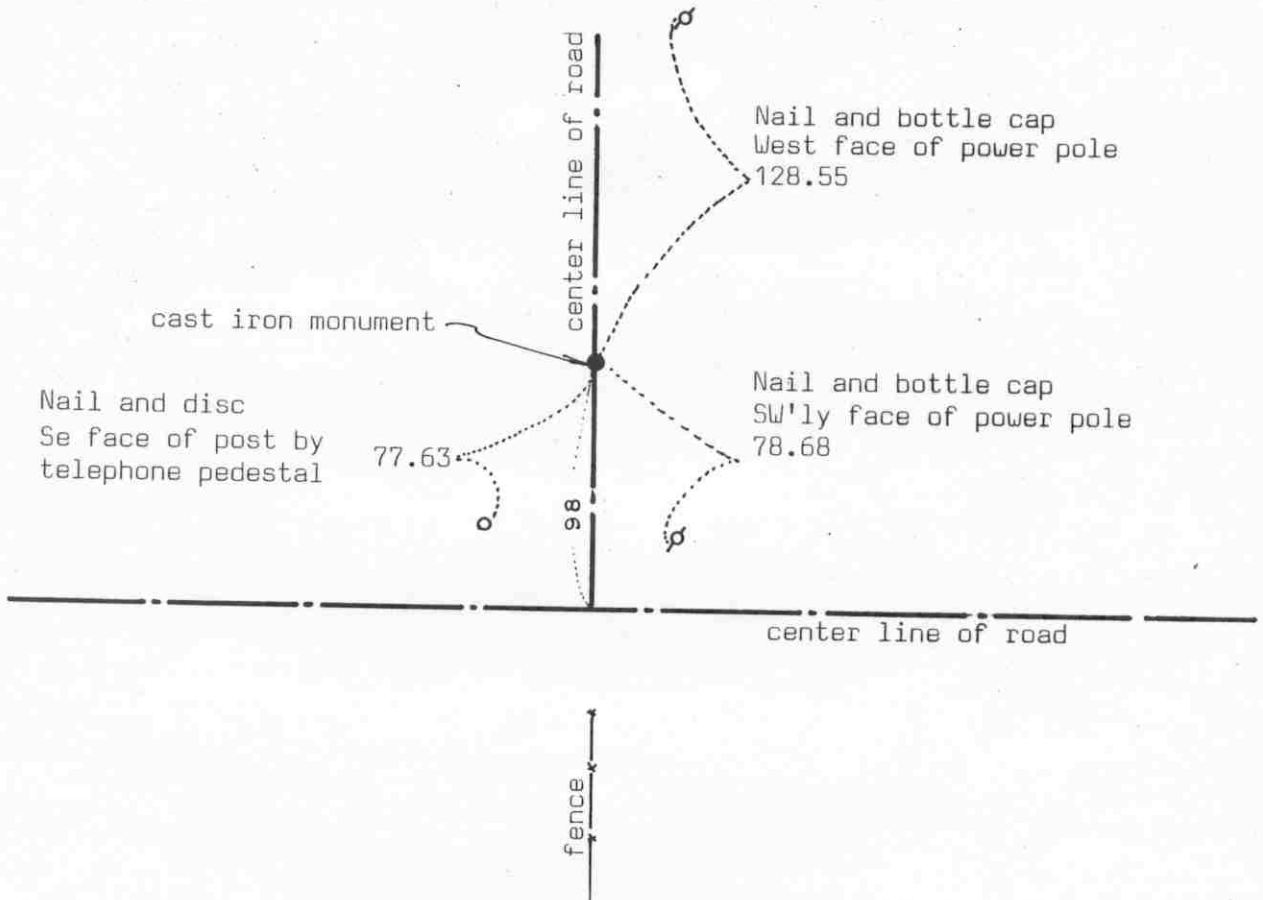
We accept the stone found in 1976 as having perpetuated the correct location of the section corner.

Certificate of Location of Government Corner

SKETCH OF REFERENCE TIES
(NO SCALE)



SECTION 11



SECTION 14

Statement of evidence relative to this corner location on sheet 2

I hereby certify that this document was prepared by me or under my direct supervision.

Willard Pellinen
Willard Pellinen
McLeod County Surveyor
License No. 9626

Date Jan. 9, 1991

OFFICE OF THE COUNTY RECORDER
MCLEOD COUNTY, MINNESOTA.

I hereby certify that this document was filed in this office at 3 o'clock P.M. on the 15th day of Jan, 1991.

Carmen O'Brien, County Recorder
By _____, Deputy

Document No. 237126

NORTH QUARTER corner, Section 14, Township 115 North, Range 29 West

Certificate of Location of Government Corner

The government notes show this corner was originally set in September, 1856. D.L.Langton set a post, raised mound, drove charred stake and planted locust seeds.

1976. Wilbert Brelje, 51 years old, in the Northeast Quarter of Section 14 for 25 years, said the county highway is south of the corner. Road was built south to miss the farm buildings. Dan Brelje, 42 years old, in the Southwest Quarter of Section 11 since 1936, agrees.

August 25, 1976. McCombs Knutson Associates (Dickman Knutson, county surveyor) dug for the corner, John Tupa from Hutchinson with a backhoe. They dug a hole 25 feet long, 12 feet wide and 5 feet deep and found nothing. The hole was centered on a straight line between the section corners and on the center line of the north-south road. They dug down deeper and found a stone with a sharp point up, a rotted wood stake below the stone. They took reference ties.

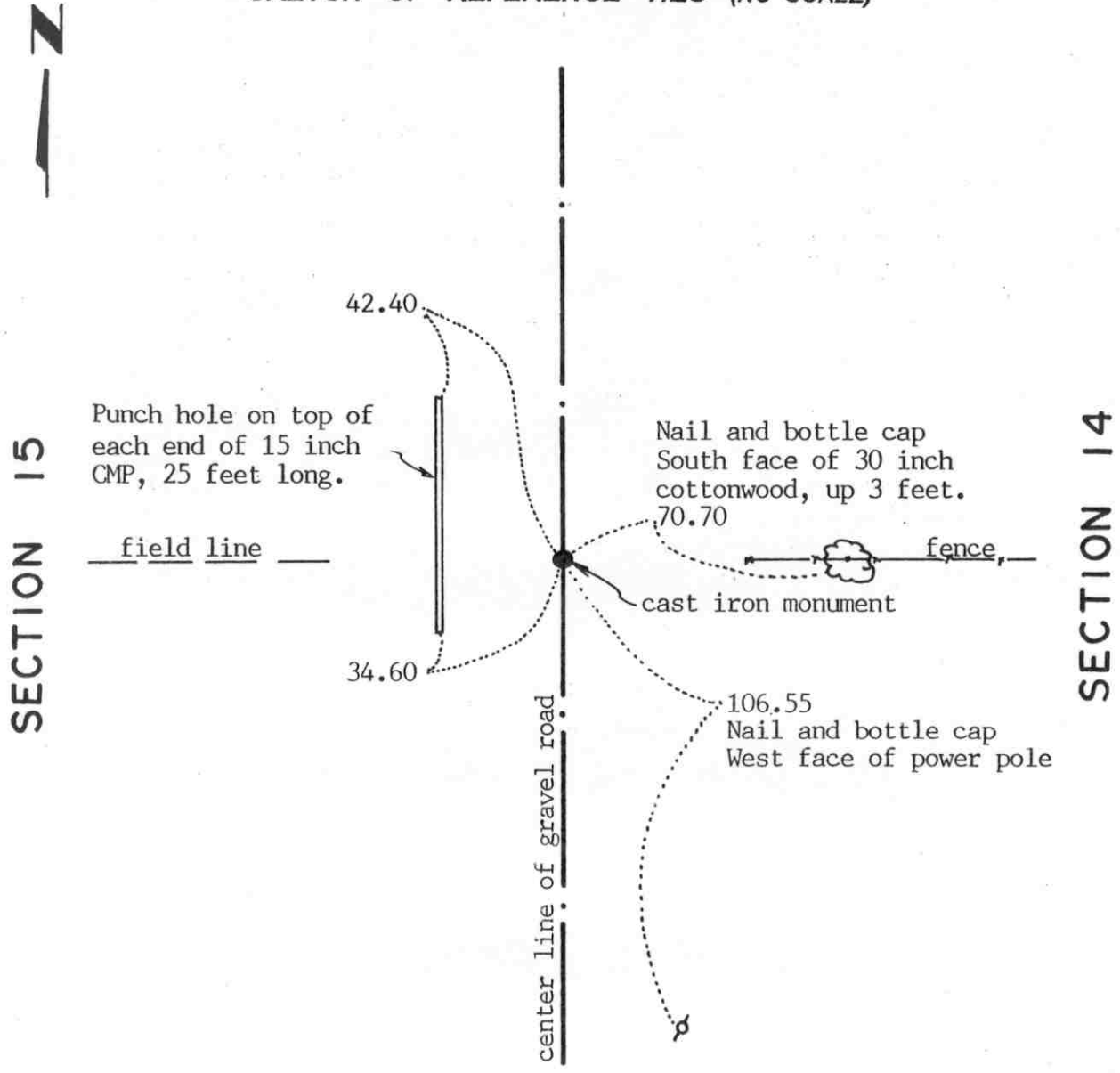
April 6, 1978. Knutson set a McLeod County cast iron monument at the corner and took additional ties. This corner falls very nearly on a straight line between the section corners and about 4 feet east of the center line of the north south road.

September 15, 1989. We found the cast iron monument in good condition and checked the reference ties.

Certificate of Location of Government Corner

East Quarter corner, Section 15, Township 115 North, Range 29 West

SKETCH OF REFERENCE TIES (NO SCALE)



Statement of evidence relative to this corner location on sheet 2

I hereby certify that this document was prepared by me or under my direct supervision.

Willard Pellinen
 Willard Pellinen
 McLeod County Surveyor
 License No. 9626.

Date Aug. 3, 1994

**OFFICE OF THE COUNTY RECORDER
 MCLEOD COUNTY, MINNESOTA**

I hereby certify that this document was filed in this office at 9 o'clock A.M. on the 16th day of August 19 94.

Carmen Holter Mulder County Recorder

By _____, Deputy.

Document No. 261291

Certificate of Location of Government Corner

EAST QUARTER corner, Section 15, Township 115 North, Range 29 West

September, 1856. Denis L. Langton of the General Land Office set a post, raised a mound of earth, drove a charred stake and planted locust seeds at the corners of the mound.

March 3, 1976. Dickman Knutson, county surveyor, measured the east line of Section 15 and set a temporary quarter corner on the center line of the north-south road in line with a fence to the east and a field line to the west.

Stanley Ewald, 58 years old and had lived in the Northwest Quarter of Section 22 all his life, owns most of the South Half of Section 15, said this was the corner location. Don Brelje, 42 years old, in the Southwest Quarter of Section 11 since 1936, agrees with Mr. Ewald.

August 26, 1976. Dickman Knutson dug for the corner, John Tupa from Hutchinson with a backhoe. They found an 18 inch square, 6 inch high stone below the temporary corner. They took available reference ties.

September 28, 1976. Knutson set a McLeod County cast iron monument at the corner.

April 1, 1994. We found the monument in good condition down 8 inches below the surface of the gravel road and took new reference ties.

The monument set by Knutson is accepted as marking the correct location of the quarter corner. It fits long standing occupation lines, the center line of the road and the fence and field lines, and it perpetuates the location of an older monument, the stone.

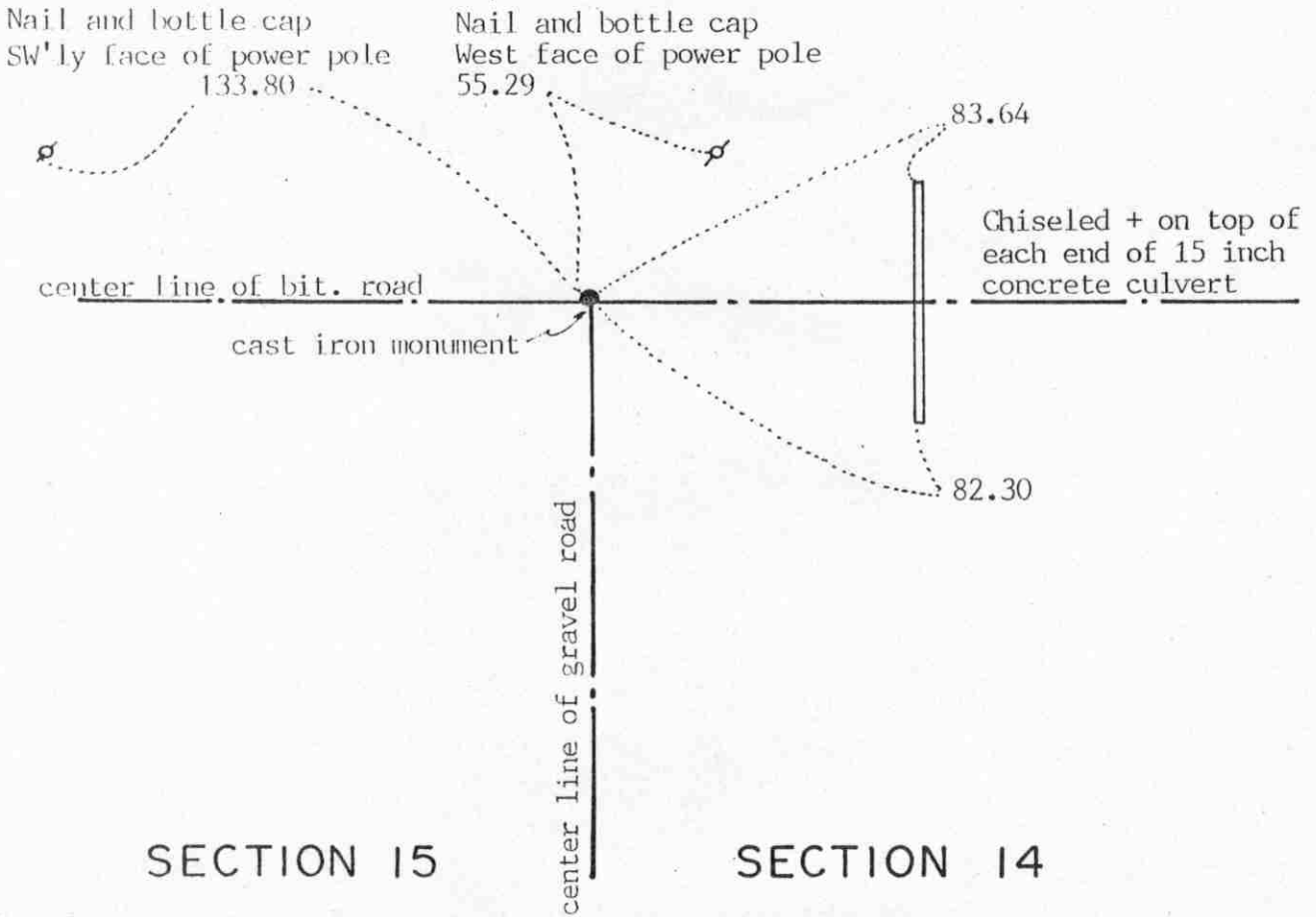
Certificate of Location of Government Corner



SKETCH OF REFERENCE TIES
(NO SCALE)

SECTION 10

SECTION 11



SECTION 15

SECTION 14

Statement of evidence relative to this corner location on sheet 2

I hereby certify that this document was prepared by me or under my direct supervision.

Willard Pellinen

Willard Pellinen
McLeod County Surveyor
License No. 9626

Date May 24, 1994

OFFICE OF THE COUNTY RECORDER
MCLEOD COUNTY, MINNESOTA.

I hereby certify that this document was filed in this office at 9 o'clock A.M. on the 23rd day of January, 19 96.

Carmen Potlie Mulder, County Recorder

By _____, Deputy

Document No. 270523

NORTHEAST corner, Section 15, Township 115 North, Range 29 West

Certificate of Location of Government Corner

September, 1856. Denis L. Langton of the General Land Office set a post, raised a mound of earth, drove a charred stake and planted locust seeds at the corners of the mound.

April 12, 1976. Dickman Knutson, county surveyor, measured the north line of Section 15 and set a temporary northeast corner at the center line intersection of roads east, west and south.

Mr. Don Breljie, 42 years old and had lived in the Southwest Quarter of Section 11 since 1936, said his dad told him there was a wood hub at the corner when the road was rebuilt. It was at the center line intersection.

May 18, 1976. Knutson dug for the corner, John Tupa from Hutchinson with a backhoe. They found a $\frac{1}{2}$ inch diameter iron pipe down 2 feet below the the surface, in the old road bed. They took reference ties and below this pipe they found a wood hub.

July 7, 1976. Knutson set a McLeod County cast iron monumment at the corner.

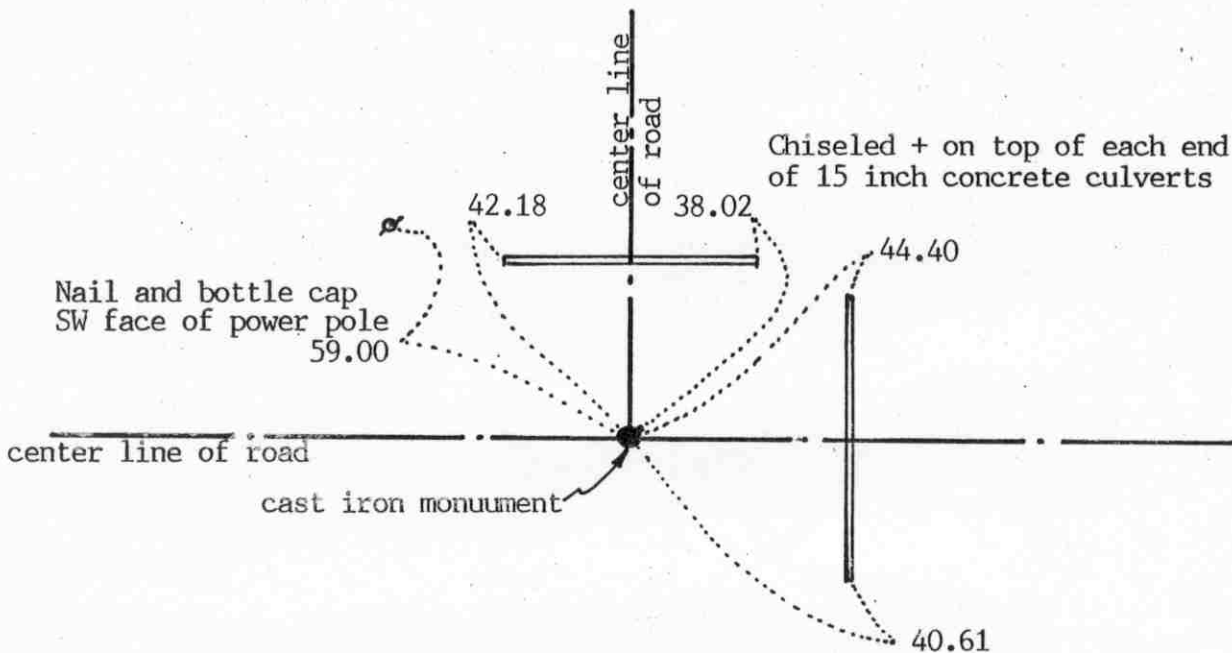
The monument set by Knutson is accepted as marking the correct location of the section corner. It fits long standing occupation lines, the center lines of the roads, and it perpetuates the location of older monuments, the iron pipe and the wood hub.

March 25, 1994. We found the monument in good condition down 4 inches below the surface of the bituminous road and took new reference ties.

Certificate of Location of Government Corner

SKETCH OF REFERENCE TIES
(NO SCALE)

SECTION 10



SECTION 15

Statement of evidence relative to this corner location on sheet 2

I hereby certify that this document was prepared by me or under my direct supervision.

Willard Pellinen

Willard Pellinen
McLeod County Surveyor
License No. 9626

Date June 29, 1994

OFFICE OF THE COUNTY RECORDER
MCLEOD COUNTY, MINNESOTA.

I hereby certify that this document was filed in this office at 9 o'clock A.M. on the 26th day of July, 1994.

CARMEN OSTLIE MILDORF, MCLEOD COUNTY RECORDER, County Recorder

By Thyllis Sopkowiak, Deputy

Document No. 260923

Certificate of Location of Government Corner

September, 1856. Denis L. Langton of the General Land Office established this corner. He set a post, raised a mound of earth, drove a charred stake and planted locust seeds at the corners of the mound.

May 8, 1976. Dickman Knutson, county surveyor, dug for the corner, John Tupa from Huthcinson with a backhoe. Down 2 feet below the road surface they foun a 10 inch diameter stone. Down 3½ feet below the surface they found a half inch diameter iron pin and a wood lath. (Directly below the stone)

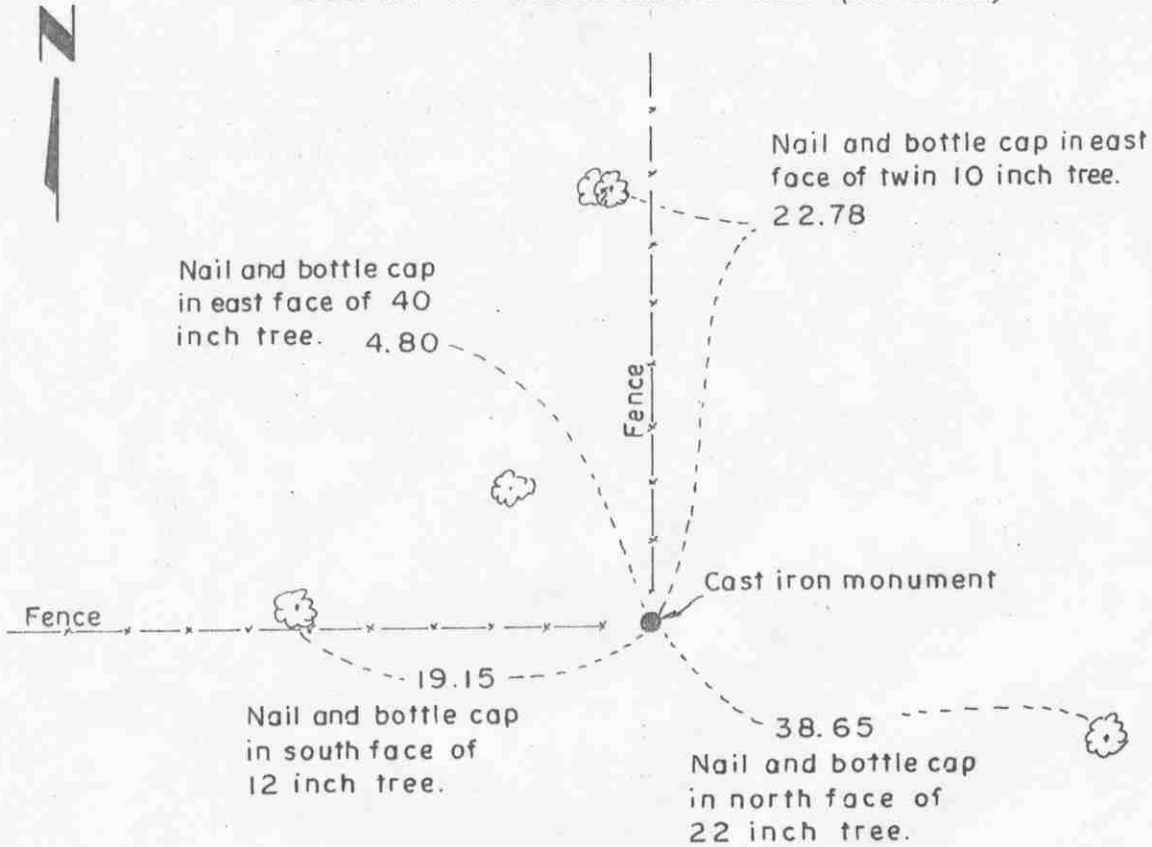
July 7, 1976. Knutson set a McLeod County cast iron monument.

March 25, 1994. We found the monument in good condition and took new reference ties.

Certificate of Location of Government Corner

EAST QUARTER corner, Section 16, Township 115 North, Range 29 West

SKETCH OF REFERENCE TIES (NO SCALE)



Statement of evidence relative to this corner location on sheet 2

I hereby certify that this document was prepared by me or under my direct supervision.

Willard Pellinen
 Willard Pellinen
 McLeod County Surveyor
 License No. 9626.

Date Jan. 4, 1989

OFFICE OF THE COUNTY RECORDER MCLEOD COUNTY, MINNESOTA

I hereby certify that this document was filed in this office at 9 o'clock A M. on the 23rd day of January, 19 96.

Carmen Ostler Mulder, County Recorder

By _____, Deputy.

Document No. 270524

Certificate of Location of Government Corner

EAST QUARTER corner, Section 16, Township 115 North, Range 29 West

August, 1855. Denis L. Langton of the General Land Office established this corner. He set a post, raised a mound of earth, drove a charred stake and planted locust seeds at the corners of the mound.

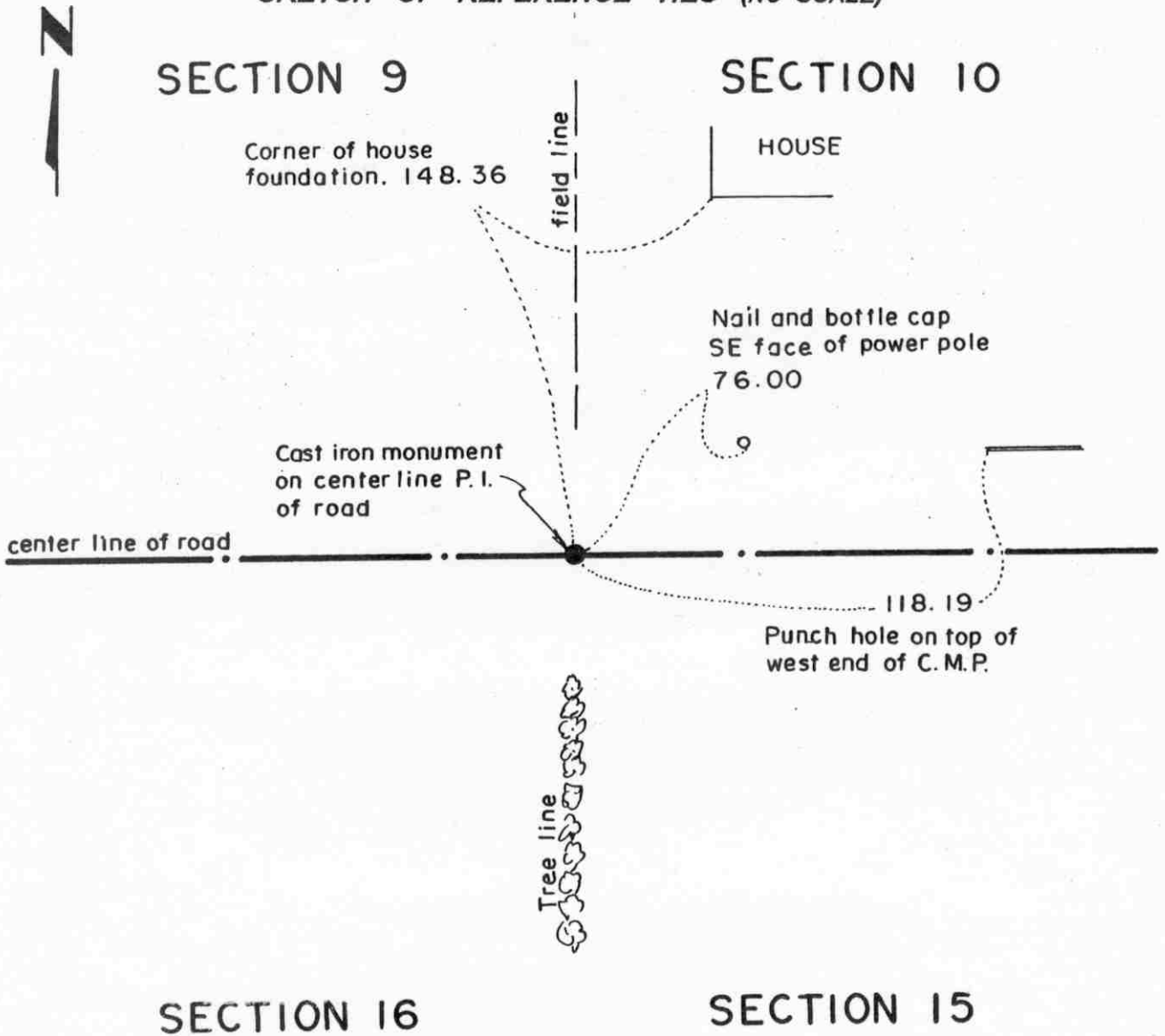
August, 1976. Clement Mackenthun, 54 years old and had lived in the Northwest Quarter of Section 15 since 1945 and Stanley Ewald, 58 years old and owns the Southwest Quarter of Section 15, both said the fence intersection is the quarter corner.

August 27, 1976. Dickman Knutson, county surveyor, set a McLeod County cast iron monument at the intersection of fences north and west and took reference ties.

Certificate of Location of Government Corner

Northeast corner, Section 16, Township 115 North, Range 29 West

SKETCH OF REFERENCE TIES (NO SCALE)



Statement of evidence relative to this corner location on sheet 2

I hereby certify that this document was prepared by me or under my direct supervision.

Willard Pellinen
Willard Pellinen
McLeod County Surveyor
License No. 9626.

Date Sept. 19, 1994

OFFICE OF THE COUNTY RECORDER
MCLEOD COUNTY, MINNESOTA

I hereby certify that this document was filed in this office at 9 o'clock A. M. on the 22nd day of September 1994.

Carmen Otthier Mulder, County Recorder

By _____, Deputy.

Document No. 261932

Certificate of Location of Government Corner

Northeast Corner, Section 16, Township 115 North, Range 29 West

September, 1856. Denis L. Langton of the General Land Office originally established this corner. He set a post, raised a mound of earth, drove a charred stake and planted locust seeds at the corners of the mound.

October 24, 1969. Dickman Knutson, county surveyor, set a temporary section corner at the center line P.I. of the east-west road in line with a field line to the north and a tree line to the south..

1974. Knutson excavated for the corner but found no evidence of the government corner.

Knutson set a McLeod County cast iron monument at the corner and took available reference ties.

February 14, 1993. We found the monument in good condition and checked the ties.

Certificate of Location of Government Corner

North Quarter corner, Section 16, Township 115 North, Range 29 West

SKETCH OF REFERENCE TIES (NO SCALE)



SECTION 9

Nail and disc
NE face of power pole
56.80

cast iron monument

center line of road

89.26

64.10

Punch hole on top of
each end of C.M.P.

SECTION 16

Statement of evidence relative to this corner location on sheet 2

I hereby certify that this document was prepared by me or under my direct supervision.

Willard Pellinen

Willard Pellinen
McLeod County Surveyor
License No. 9626.

Date Sept. 19, 1994

OFFICE OF THE COUNTY RECORDER
MCLEOD COUNTY, MINNESOTA

I hereby certify that this document was filed in this office at 9 o'clock A.M. on the 10th day of January, 1995.

Carmen Ottilie Mulder, County Recorder

By _____, Deputy.

Document No. 263626

Certificate of Location of Government Corner

North Quarter Corner, Section 16, Township 115 North, Range 29 West

September, 1856. Denis L. Langton of the General Land Office originally established this corner. He set a post, raised a mound of earth, drove a charred stake and planted locust seeds at the corners of the mound.

May 18, 1976. Dickman Knutson, county surveyor, excavated for the corner at the center line of the east-west road in line with a field line to the north. They found a rotted wood post, pointed on the top, round, 3 inches in diameter, top of post down 4 feet below the surface of the road. They took available reference ties.

July 7, 1976. Knutson set a McLeod County cast iron monument at the corner. Loren Mielke, 32 years old and lived in the Southwest Quarter of Section 9 all his life, said this is the correct location of the corner.

February 14, 1993. We found the monument in good condition and checked the reference ties.

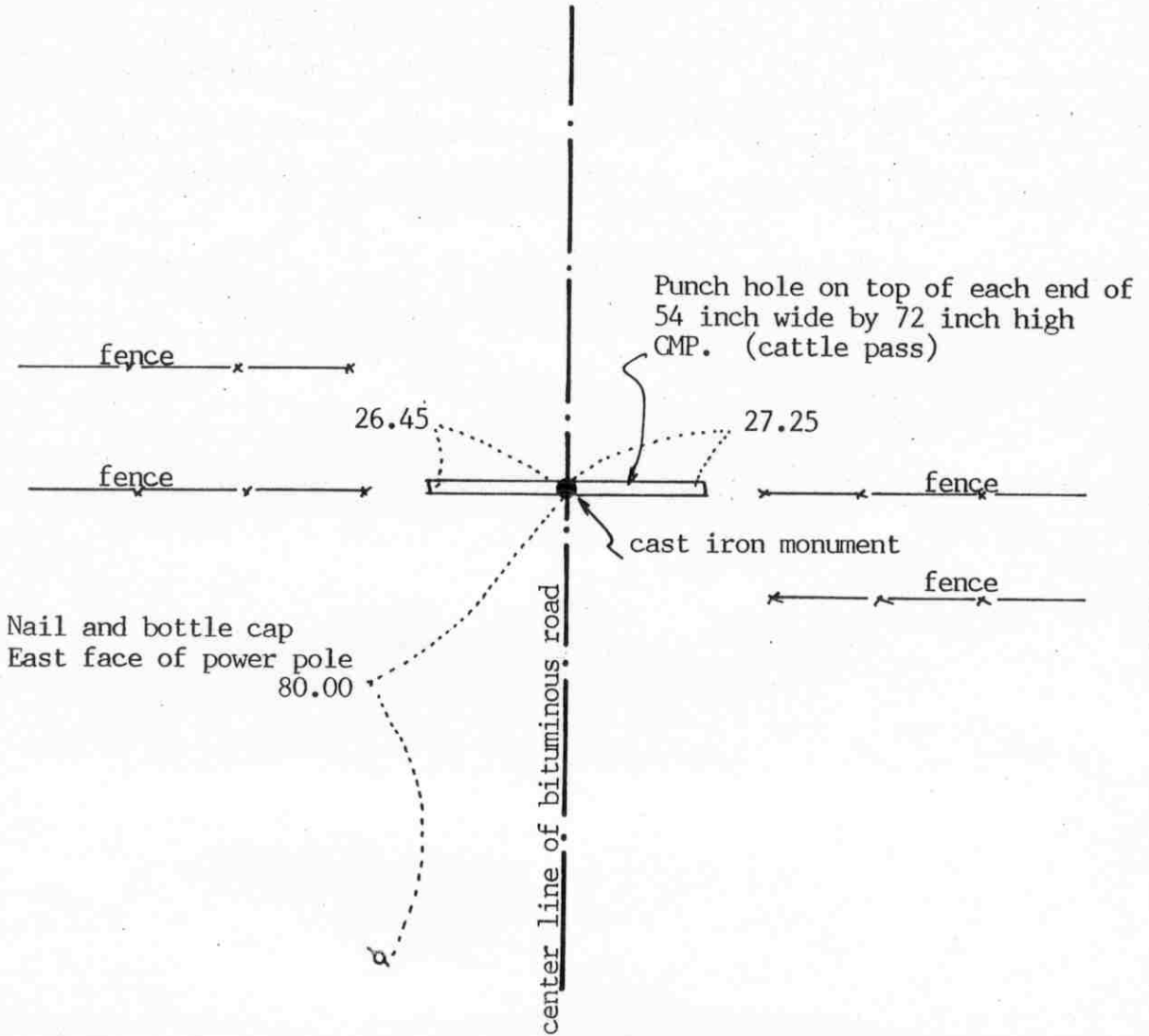
EAST QUARTER corner, Section 17, Township 115 North, Range 29 West

Certificate of Location of Government Corner

SKETCH OF REFERENCE TIES (NO SCALE)

SECTION 17

SECTION 16



Statement of evidence relative to this corner location on sheet 2

I hereby certify that this document was prepared by me or under my direct supervision.

Willard Pellinen
Willard Pellinen
McLeod County Surveyor
License No. 9626

Date July 18, 1994

OFFICE OF THE COUNTY RECORDER
MCLEOD COUNTY, MINNESOTA.

I hereby certify that this document was filed in this office at 9 o'clock A.M. on the 26th day of July, 1994.

GARMEN OSTLIE MILGRO, MCLEOD COUNTY RECORDER, County Recorder

By Phyllis Sopkowiak, Deputy

Document No. 260924

EAST QUARTER corner, Section 17, Township 115 North, Range 29 West

Certificate of Location of Government Corner

September, 1856. Denis L. Langton of the General Land Office established this corner. He set a post, raised a mound of earth, drove a charred stake and planted locust seeds at the corners of the mound.

October 16, 1924. Survey by E. L. Higgins, surveyor, shows a fence corner 4 feet west of the quarter corner.

December 1975. Clement Mackenthun, 54 years old, owns farm in the Northwest Quarter of Section 16, said fence line running east is on the quarter line.

February 16, 1977. Dickman Knutson, county surveyor, set a spike at the center line of the north-south road, in line with fences to the east and west. There was a culvert across the road at this point. Any original government corner would have been destroyed when the culvert was placed.

May 7, 1979. We set a McLeod County cast iron monument at the corner and took available reference ties.

April 1, 1994. We found the monument in good condition and checked the reference ties.

NORTHEAST corner, Section 17, Township 115 North, Range 29 West

Certificate of Location of Government Corner

SKETCH OF REFERENCE TIES
(NO SCALE)



SECTION 8

SECTION 9

Nail and bottle cap
NE face of power pole
59.34

145.72
Punch hole on top
of south end of 15
inch CMP

Nail and bottle cap
SE face of post by
telephone pedestal
61.98

center line of bituminous road

cast iron monument

Nail and bottle cap
East face of power pole
98.41

center line of bituminous road

SECTION 17

SECTION 16

Statement of evidence relative to this corner location on sheet 2

I hereby certify that this document
was prepared by me or under my
direct supervision.

Willard Pellinen
Willard Pellinen
McLeod County Surveyor
License No. 9626

Date May 2, 1994

OFFICE OF THE COUNTY RECORDER
MCLEOD COUNTY, MINNESOTA.

I hereby certify that this document was filed in this
office at 9 o'clock A.M. on the 10th day
of May, 1994.

Carmen Helene Mulder, County Recorder

By _____, Deputy

Document No. 259458

NORTHEAST corner, Section 17, Township 115 North, Range 29 West

Certificate of Location of Government Corner

September, 1856. Denis L. Langton of the General Land Office set a post, raised a mound of earth, drove a charred stake and planted locust seeds at the corners of the mound.

October 16, 1924. E. L. Higgins, surveyor, found a stone at the corner.

1925. Higgins again found the stone.

March 27, 1976. Dickman Knutson, county surveyor, measured the north line of Section 17 and set a temporary corner at the center line intersection of the roads.

May 18, 1976. Knutson dug for the corner, John Tupa from Hutchinson with a backhoe. Down $4\frac{1}{2}$ feet below the road surface they found a $\frac{1}{2}$ inch by 1 inch by 2 feet long wood stake. Beside the stake, down 5 feet below the road surface they found a 12 inch diameter stone. They took available reference ties and left the stone in place.

July 7, 1976. Knutson set a McLeod County cast iron monument at the corner and took additional ties.

February 14, 1994. We found the monument in good condition down 6 inches below the surface of the bituminous road and took new ties.

The monument set by Knutson is accepted as marking the correct location of the section corner. It fits long standing occupation lines, the center lines of the roads, and it perpetuates the location of an older monument, the stone.

NORTH QUARTER corner, Section 17, Township 115 North, Range 29 West

Certificate of Location of Government Corner

SKETCH OF REFERENCE TIES

(NO SCALE)

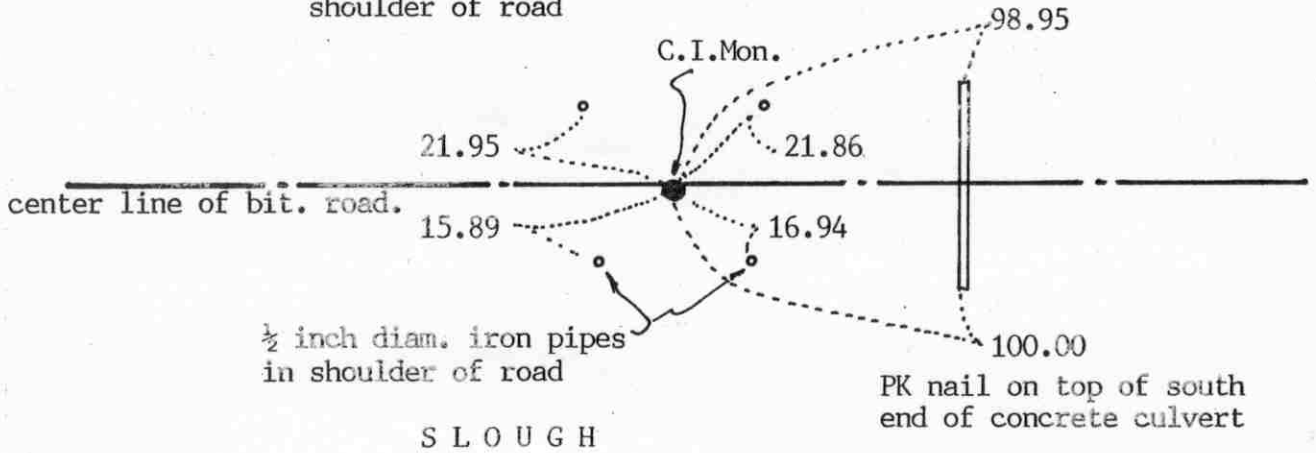
SECTION 8



S L O U G H

1/2 inch diam iron pipes in shoulder of road

Chiseled + on top of north end of concrete culvert



S L O U G H

SECTION 17

Statement of evidence relative to this corner location on sheet 2

I hereby certify that this document was prepared by me or under my direct supervision.

Willard Pellinen

Willard Pellinen
McLeod County Surveyor
License No. 9626

Date June 29, 1994

OFFICE OF THE COUNTY RECORDER
MCLEOD COUNTY, MINNESOTA.

I hereby certify that this document was filed in this office at 9 o'clock A. M. on the 26th day of July, 1994.

GARMEN OSTLIE MILDORF, MCLEOD COUNTY RECORDER, County Recorder

By Thyllis Sopkowiak, Deputy

Document No. 260925

NORTH QUARTER corner, Section 17, Township 115 North, Range 29 West

Certificate of Location of Government Corner

September, 1856. Denis L. Langton of the General Land Office established this corner. He set a witness post $1\frac{1}{2}$ chains (99 feet) west of the quarter corner, on the west edge of a pond. The quarter corner fell in a pond.

March 22, 1976. We measured the north line of Section 17 and set a temporary quarter corner on the center line of the east-west road in line with a fence to the south. Mr. Clement Mackenthun, in the Northeast Quarter of Section 17 and Mr. Orville Zimmerman, 48 years old and had lived in Section 18 all his life, both agree this is the correct location of the corner.

May 18, 1976. We dug for the corner, John Tupa from Hutchinson with a backhoe. We found a 10 inch diameter stone down $1\frac{1}{2}$ feet below the surface of the road. We took reference ties and down 2 feet below the first stone, we found another stone. Below the second stone we found a wood stake. The wood stake was directly below the two stones.

July 6, 1976. We set a McLeod County cast iron monument.

March 25, 1994. We found the monument in good condition down 4 inches below the surface of the bituminous road and took new available reference ties.

EAST QUARTER corner, Section 18, Township 115 North, Range 29 West

Certificate of Location of Government Corner

SKETCH OF REFERENCE TIES

(NO SCALE)



Chiseled mark on top of east edge of 2 ft by 3 ft stone.

12.43

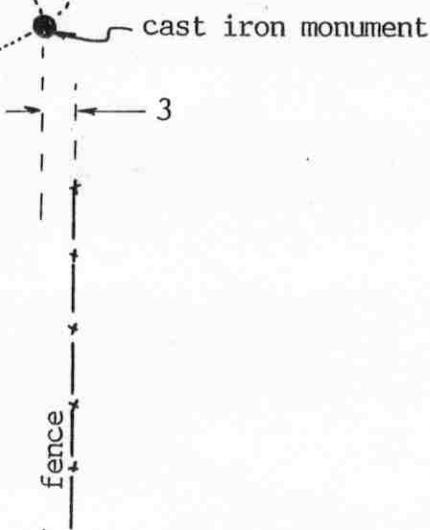


Nail and bottle cap
East face of 2 inch tree
26.64

field line

34.30

1 1/2 inch iron pipe along east side of steel post.



SECTION 18

SECTION 17

Statement of evidence relative to this corner location on sheet 2

I hereby certify that this document was prepared by me or under my direct supervision.

Willard Pellinen

Willard Pellinen
McLeod County Surveyor
License No. 9626

Date July 18, 1994

OFFICE OF THE COUNTY RECORDER
MCLEOD COUNTY, MINNESOTA.

I hereby certify that this document was filed in this office at 9 o'clock A.M. on the 26th day of July, 1994.

CARMEN OSTLIE MILDRE, MCLEOD COUNTY RECORDER

_____, County Recorder

By Thyllis Sopkowiak, Deputy

Document No. 260927

EAST QUARTER corner, Section 18, Township 115 North, Range 29 West

Certificate of Location of Government Corner

September, 1856. Denis L. Langton of the General Land Office established this corner. He set a post in a mound of earth and dug pits 10 links north and south of the corner.

1975. Orville Zimmerman, 48 years old and had lived in the Northeast Quarter of Section 18 all his life and Earl Engelsmeier, 57 years old and owns a farm in the Southeast Quarter of Section 18 and had lived in the Southeast Quarter of Section 20 all his life, both stated the quarter corner is at the fence intersection and field line. (fences north and south and field line west)

February 8, 1977. Dickman Knutson, county surveyor, measured the east line of Section 18 and found the fence intersection fell within 2 feet of being halfway between the section corners.

April 11, 1978. Knutson found a 1½ inch iron pipe near the fence and field line intersection. Below the pipe was a large flat stone. Knutson replaced the iron pipe with a McLeod County cast iron monument and left the stone in place. He took available reference ties.

April 1, 1994. We found the monument in good condition and checked the reference ties.

We accept the monument set by Knutson as marking the correct location of the quarter corner. It fits long standing occupation lines, the fences and the field line, and it perpetuates the location of an older monument, the iron pipe. The monument is 22.6 feet west and 2.3 feet north of a lost position for the corner.

NORTHEAST corner, Section 18, Township 115 North, Range 29 West

Certificate of Location of Government Corner

SKETCH OF REFERENCE TIES
(NO SCALE)



SECTION 7

SECTION 8

field line

12 inch conc. culvert
pk nail notch

70.53

92.46

cast iron monument

center line of bituminous road

14.62
1/2 inch diam. iron pipe
in shoulder of road

184.10

Chiseled + on top of
east end of 15 inch
concrete culvert

SECTION 18

SECTION 17

Statement of evidence relative to this corner location on sheet 2

I hereby certify that this document
was prepared by me or under my
direct supervision.

Willard Pellinen

Willard Pellinen
McLeod County Surveyor
License No. 9626

Date June 29, 1994

OFFICE OF THE COUNTY RECORDER
MCLEOD COUNTY, MINNESOTA.

I hereby certify that this document was filed in this
office at 9 o'clock A.M. on the 26th day
of July, 1994.

CARMEN OSTLIE MULDRE, McLEOD COUNTY RECORDER, County Recorder

By Phyllis Saphowisch, Deputy

Document No. 260926

Certificate of Location of Government Corner

September, 1856. Denis L. Langton of the General Land Office established this corner. He set a post, raised a mound of earth, drove a charred stake and planted locust seeds at the corners of the mound.

March 22, 1976. We measured the north line of Section 18 and set a temporary section corner on the center line of the east west road in line with a fence to the north.

May 18, 1976. We dug for the corner, John Tupa from Hutchinson with a backhoe. Down $4\frac{1}{2}$ feet below the road surface we found a rotted wood post.

Harold Sanken, 57 years old and in the Southwest Quarter of Section 8 and Orville Zimmerman, 48 years old and had lived in the Northeast Quarter of Section 18 all his life, both agreed this is the correct location of the section corner.

July 6, 1976. We set a McLeod County cast iron monument at the corner and took available reference ties.

March 25, 1994. We found the monument in good condition down 6 inches below the surface of the bituminous road and took new reference ties.

The cast iron monument perpetuates the location of an older monument, the wood post, and it fits long standing occupation lines, the center line of the road and the fence (now field line) to the north.

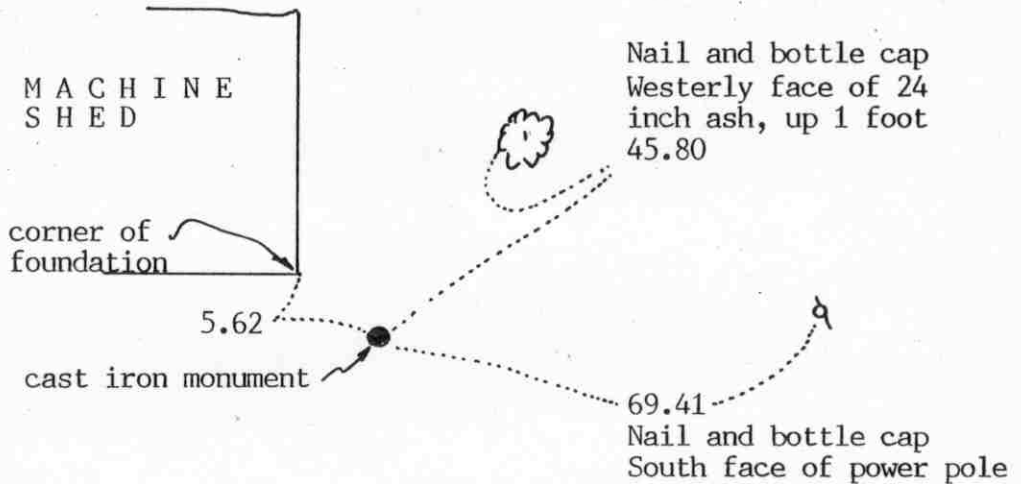
Certificate of Location of Government Corner

NORTH QUARTER corner, Section 18, Township 115 North, Range 29 West

SKETCH OF REFERENCE TIES (NO SCALE)



SECTION 7



SECTION 18

Statement of evidence relative to this corner location on sheet 2

I hereby certify that this document was prepared by me or under my direct supervision.

Willard Pellinen

Willard Pellinen
McLeod County Surveyor
License No. 9626.

Date August 3, 1994

OFFICE OF THE COUNTY RECORDER
MCLEOD COUNTY, MINNESOTA

I hereby certify that this document was filed in this office at 9 o'clock A. M. on the 16th day of August 19 94.

Carmen Oetliermulder County Recorder

By _____, Deputy.

Document No. 261292

Certificate of Location of Government Corner

NORTH QUARTER corner, Section 18, Township 115 North, Range 29 West

September, 1856. Denis L. Langton of the General Land Office set a post, raised a mound of earth, drove a charred stake and planted locust seeds at the corners of the mound.

January 13, 1900. E. L. Higgins' survey shows the corner to be a fence corner. Higgins was the county surveyor.

1975. Leonard Newcomb, 62 years old and had lived in the West Half of the Southeast Quarter of Section 7 all his life, said the present fence corner is in the same location as in 1900.

November 13, 1975. Dickman Knutson, county surveyor, set a McLeod County cast iron monument at the fence intersection, fences south and west, and took available reference ties.

March 29, 1994. We found the monument in good condition and took new reference ties. All the old ties had been destroyed.

This corner falls about 25 feet north and 15 feet east of a lost position for the corner.

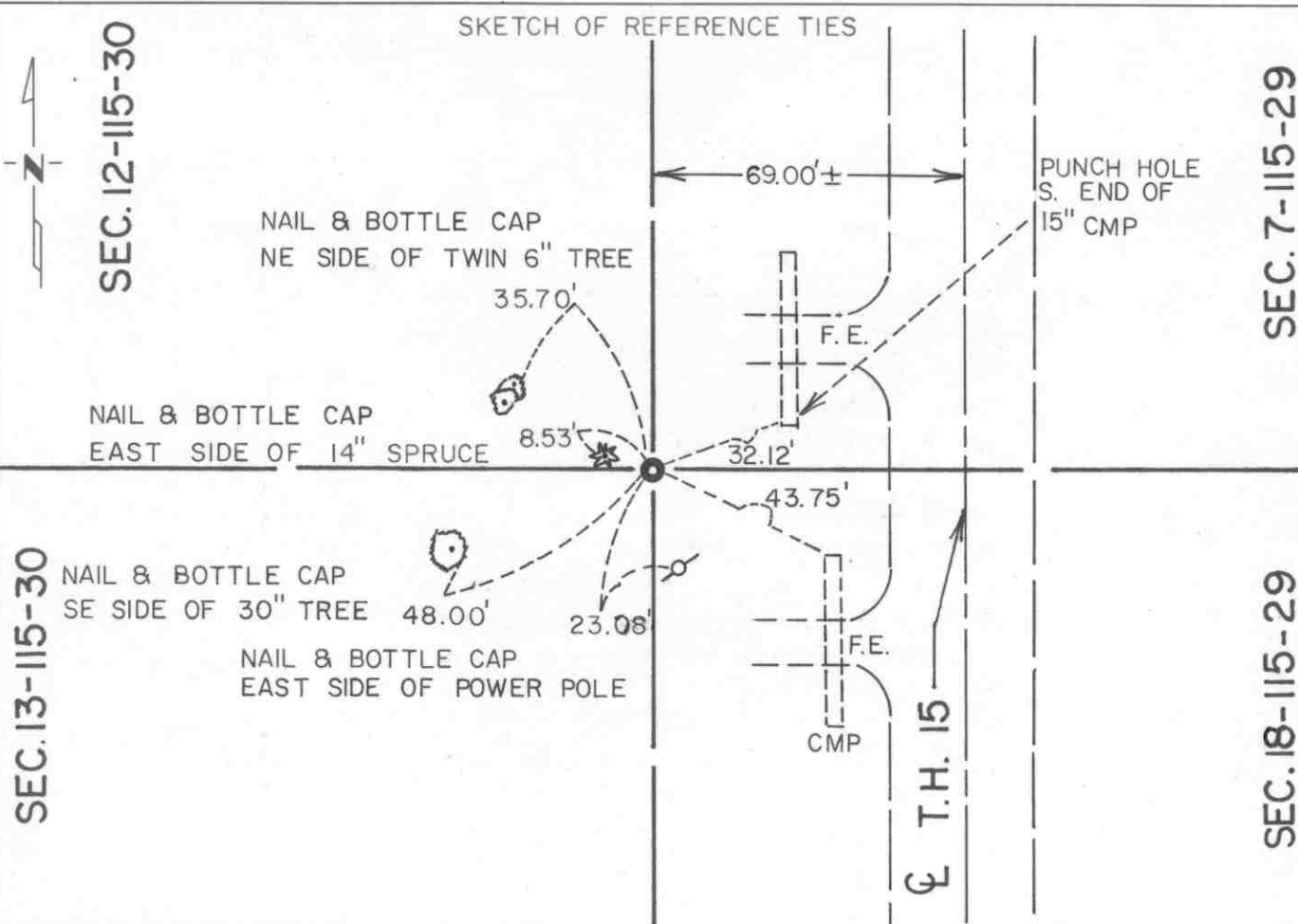
The monument set by Knutson is accepted as marking the correct location of the quarter corner. It was set in the same location as the corner used in 1900 by Higgins. The fence lines are now gone and there are no occupation lines at the location.

CERTIFICATE OF LOCATION OF GOVERNMENT CORNER

Northeast Corner of Section 13, Township 115 N, Range 30 W, 5th P.M.
 STATE OF MINNESOTA, County of McLeod

At the corner location shown on the sketch:

- On Apr. 16, 1990 found a cast iron monument about 2" below ground surface
DATE
- left monument as found, lowered monument, removed monument (explain)
- On _____ placed a _____
DATE



Statement of evidence relative to this corner location is on back of page.

I hereby certify that this document and the data contained herein was prepared by me or under my direct supervision.

Robert Jones 8-19-91
SIGNATURE DATE

Registration No. 11864

Land Surveyor, Professional Engineer
 County Surveyor, County Engineer

OFFICE OF THE COUNTY RECORDER
 County of McLeod

I hereby certify that this document was filed in the Co. Recorders office at 2 P .M. on the 18th day of Aug A.D., 1991

County Recorder Carmen Ostlie
 By _____, Deputy

DOCUMENT NO. 241024

Statement of Evidence:

Northeast Corner Section 13, T 115 N, R 30 W

- 1855 - The original Public Land Survey of the township line was completed by John Ryan. A wood post was set in a mound of dirt to mark the corner. Reference was made to four bearing trees.
- 1895 - I. C. Christlieb, McLeod County Surveyor, set an iron monument to mark the corner.
- 1941 - The Minnesota Highway Department right of way map shows the corner to be about 68 feet west of P.O.T. 856+00 as scaled on the map. It was located at the centerline of a north/south road and in line with a fence to the west.
- 1942 - All evidence of the corner was probably destroyed when T.H. 15 was graded.
- 1944 & 1949 - Lewis Merrill, McLeod County Surveyor, filed plats entitled LAKEVIEW and WOODED SHORES respectively. Both were tied to the northeast corner of Section 13.
- 1969 - Dickman Knutson, McLeod County Surveyor, searched for the corner but did not find anything. The corner was re-established according to monumentation found in the plats of LAKEVIEW and WOODED SHORES. A McLeod County cast iron monument was set to mark the corner.
- 1989 - Willard Pellinen, McLeod County Surveyor, found the cast iron monument and set new reference ties.
- 1990 - R. C. Jones, Registered Land Surveyor with Mn/DOT, found the cast iron monument about 2" below the ground. All the reference ties were also found.

The cast iron monument is accepted as the corner position because it fits two plats and it is located 68.34 feet west of T.H. 15 P.O.T. 856+09.23, which substantially fits the position depicted on the right of way map.

For additional information, contact the Mn/DOT Surveys Section at Willmar, Mn 56201.

CERTIFICATE OF LOCATION OF GOVERNMENT CORNER

East Quarter _____ Corner of Section 13, Township 115 N, Range 30 W, 5th P.M.

STATE OF MINNESOTA, County of McLeod

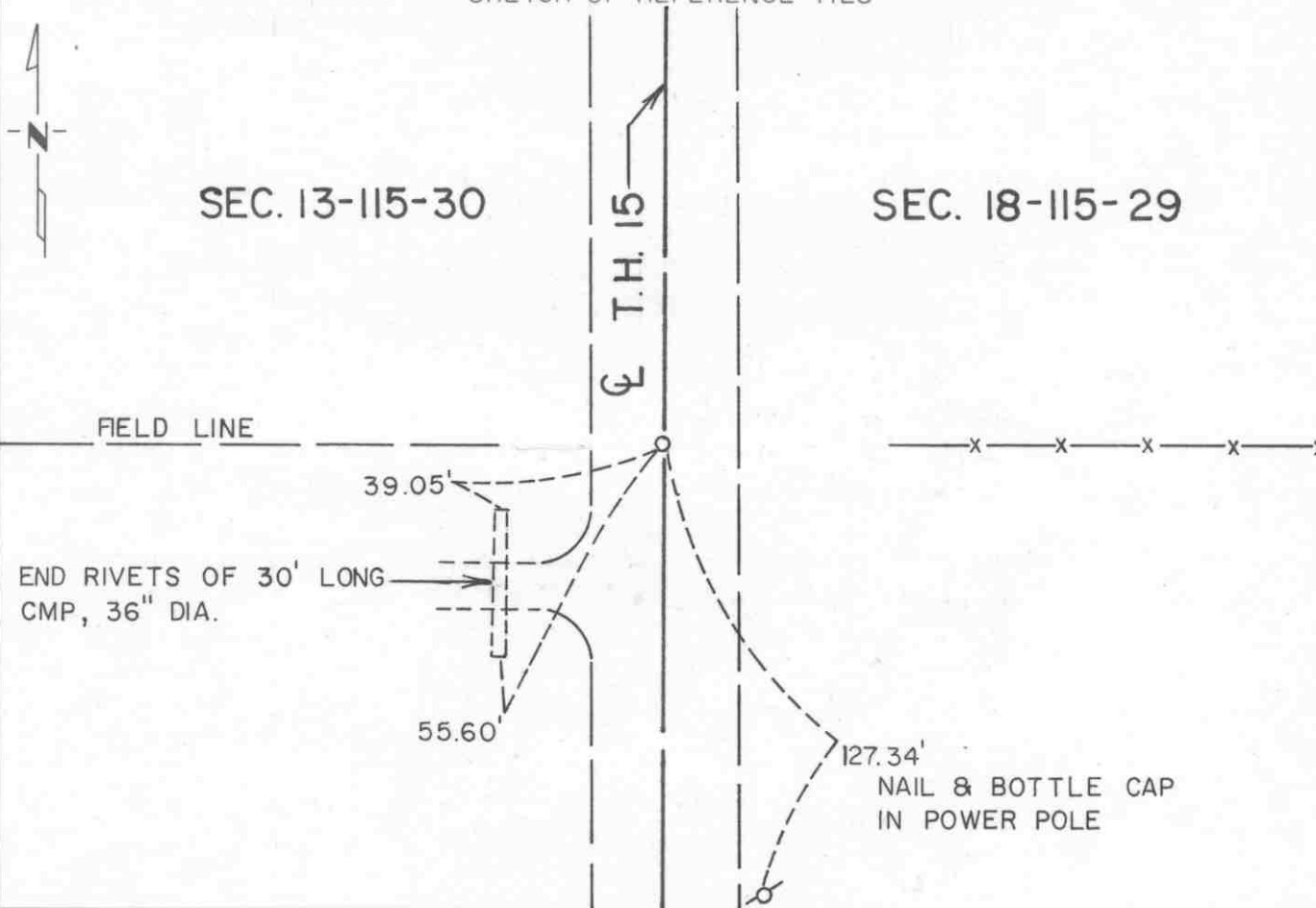
At the corner location shown on the sketch:

On Apr. 16, 1990 found a P.K. nail over a spike near the surface of the highway
DATE

left monument as found, lowered monument, removed monument (explain)

On _____ placed a _____
DATE

SKETCH OF REFERENCE TIES



Statement of evidence relative to this corner location is on back of page.

I hereby certify that this document and the data contained herein was prepared by me or under my direct supervision.

Robert Gano
SIGNATURE

8-19-91
DATE

Registration No. 11864

Land Surveyor, Professional Engineer

County Surveyor, County Engineer

OFFICE OF THE COUNTY RECORDER

County of McLeod

I hereby certify that this document was filed in the Co. Recorders office at 2 P .M. on the 18th day of Sep A.D., 1991

County Recorder Carmen O'Brien

By _____, Deputy

DOCUMENT NO. 241025

Statement of Evidence:

East Quarter Corner Section 13, T 115 N, R 30 W

- 1855 - The original Public Land Survey of the township line was completed by John Ryan. A wood post was set over a deposit of charcoal in a dirt mound to mark the corner. Trenches and pits were dug to build the mound. Osage orange was planted at the corners of the mound.
- 1896 - I. C. Christlieb, McLeod County Surveyor, set an iron monument to mark the corner.
- 1941 - The Minnesota Highway Department right of way map shows that a 1" by 2" iron pin was found at T.H. 15 P.O.T. 829+72.7.
- 1942 - All evidence of the corner was probably destroyed when T.H. 15 was graded.
- 1969 - Dickman Knutson, McLeod County Surveyor, set a spike at T.H. 15 P.O.T. 829+72.7. This location was in line with a field division to the west and a fence line to the east.
- 1989 - Willard Pellinen, McLeod County Surveyor, found the spike and set new reference ties.
- 1990 - R. C. Jones, Registered Land Surveyor with Mn/DOT, found the spike at the road surface.

The spike is accepted as the corner location because it is 0.06 feet west of T.H. 15 P.O.T. 829+71.25, which closely fits the position shown on the right of way map. Also, it is in line with a field division to the west and a fence line to the east.

For additional information, contact the Mn/DOT Surveys Section at Willmar, Mn 56201.

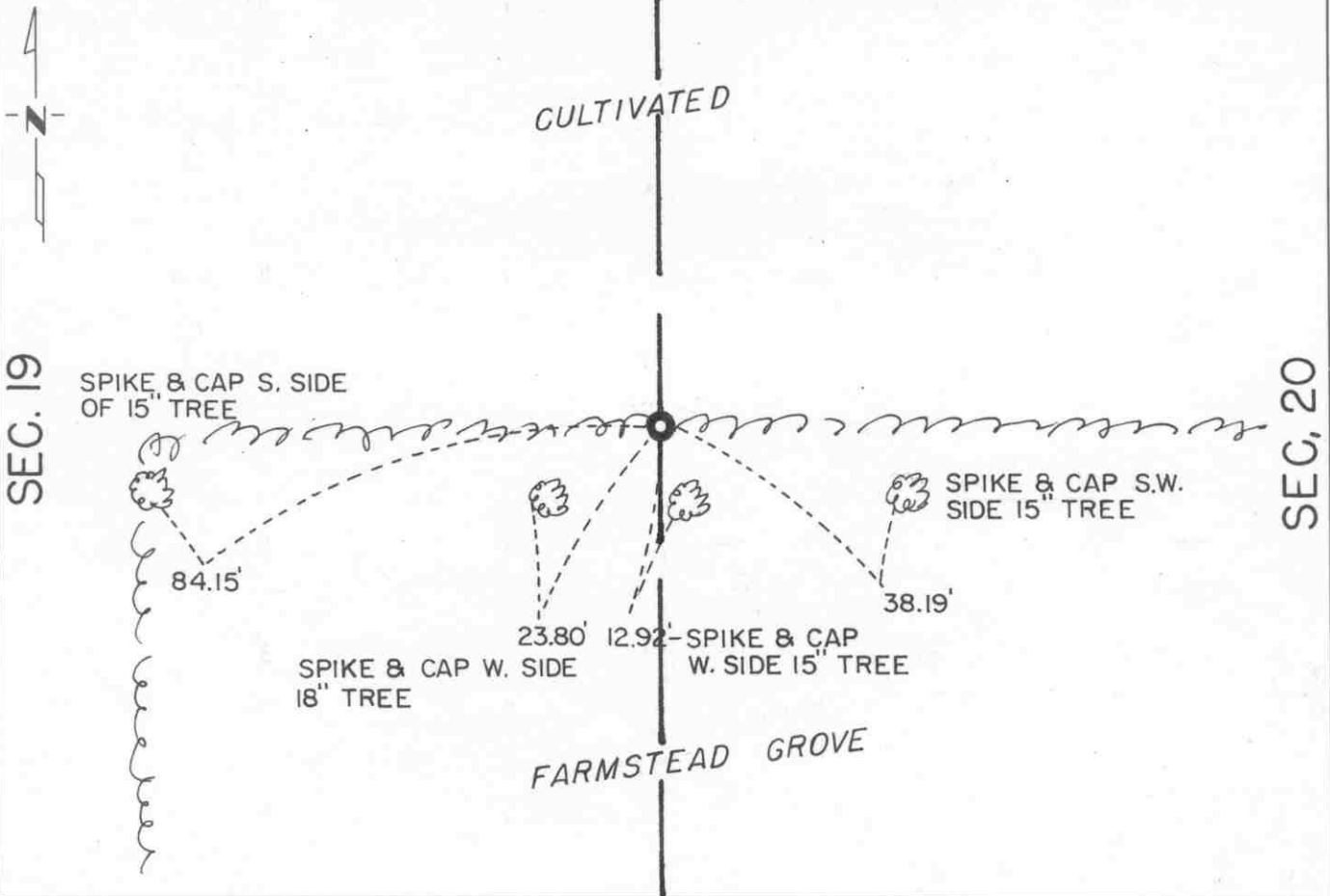
CERTIFICATE OF LOCATION OF GOVERNMENT CORNER

East Quarter _____ Corner of Section 19, Township 115 N, Range 29 W, 5th P.M.
 STATE OF MINNESOTA, County of McLeod



At the corner location shown on the sketch:

- On June 13, 1991 found a cast iron monument 4" below surface of ground
DATE
- left monument as found, lowered monument, removed monument (explain)
- On _____ placed a _____
DATE

SKETCH OF REFERENCE TIES



Statement of evidence relative to this corner location is on back of page.

<p>I hereby certify that this document and the data contained herein was prepared by me or under my direct supervision.</p> <p style="text-align: center;">  SIGNATURE </p> <p style="text-align: center;"> <u>8-26-91</u> DATE </p> <p>Registration No. <u>11864</u></p> <p><input checked="" type="checkbox"/> Land Surveyor, <input type="checkbox"/> Professional Engineer</p> <p><input type="checkbox"/> County Surveyor, <input type="checkbox"/> County Engineer</p>	<p style="text-align: center;">OFFICE OF THE COUNTY RECORDER</p> <p>County of <u>McLeod</u></p> <p>I hereby certify that this document was filed in the Co. Recorders office at <u>2 P.</u> M. on the <u>18th</u> day of <u>Sept</u> A.D. 19<u>91</u></p> <p>County Recorder </p> <p>By _____, Deputy</p> <p>DOCUMENT NO. <u>241007</u></p>
---	---

Statement of Evidence:

East Quarter Corner Section 19, T 115 N, R 29 W

- 1856 - The original Public Land Survey was completed by Denis S. Langton. A wood post was set above a charred stake in a dirt mound. Locust seeds were planted at the corners of the mound.
- 1977 - Dickman Knutson, McLeod County Surveyor, set an iron pin to mark the corner at the lost location. It fits the fence line along the east/west quarter line of Section 20 rather well. This fence line is 1/4 mile east.
- 1978 - Dickman Knutson replaced the iron pin with a cast iron monument.
- 1991 - R. C. Jones, Registered Land Surveyor with Mn/DOT, found the cast iron monument about 4" below ground on the north side of a grove on the north side of a farmstead. All reference ties were recovered.

The cast iron monument is accepted as the corner location because it nearly fits an east/west fence line about one-quarter mile east and it is 0.61 feet north and 4.78 feet east of the lost location.

For additional information, contact the Mn/DOT Surveys Section at Willmar, Mn 56201.

CERTIFICATE OF LOCATION OF GOVERNMENT CORNER

Northeast Corner of Section 19, Township 115 N, Range 29 W, 5th P.M.

STATE OF MINNESOTA, County of McLeod

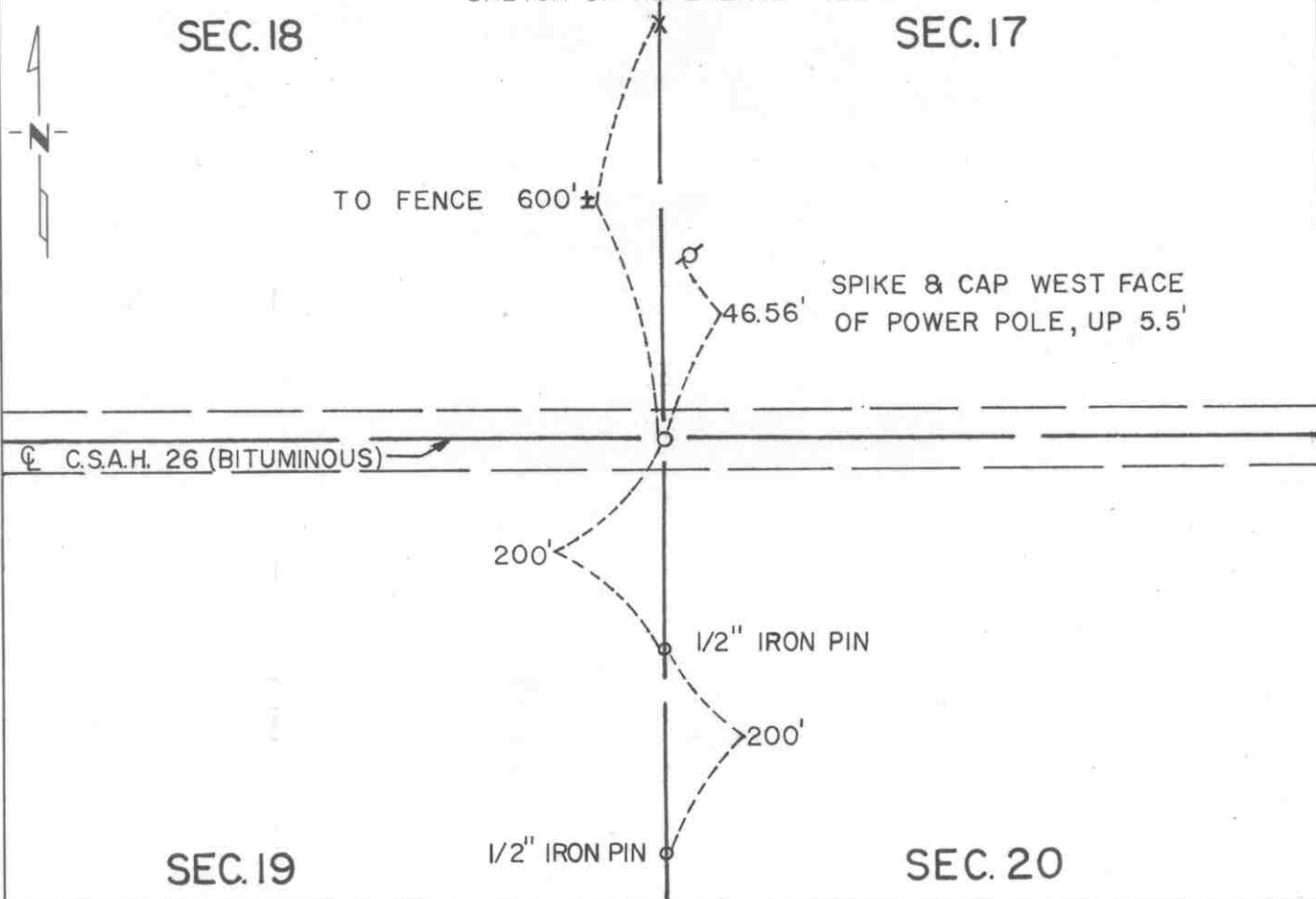
At the corner location shown on the sketch:

On Apr. 16, 1990 found a iron pipe at the road surface

left monument as found, lowered monument, removed monument (explain)

On _____ placed a _____

SKETCH OF REFERENCE TIES



Statement of evidence relative to this corner location is on back of page.

I hereby certify that this document and the data contained herein was prepared by me or under my direct supervision.

Robert Gans
SIGNATURE

8-19-91
DATE

Registration No. 11864

Land Surveyor, Professional Engineer

County Surveyor, County Engineer

OFFICE OF THE COUNTY RECORDER

County of McLeod

I hereby certify that this document was filed in the Co. Recorders office at 2 P. M. on the 18th day of Sept A.D., 1991

County Recorder Armen Ostlie

By _____, Deputy

DOCUMENT NO. 241006

Statement of Evidence:

Northeast Corner Section 19, T 115 N, R 29 W

- 1856 - The original Public Land Survey was completed by Denis S. Langton. A wood post was set above a charred stake in a dirt mound to mark the corner. Locust seeds were planted at the corners of the mound.
- 1972 - Dickman Knutson, McLeod County Surveyor, interviewed Mr. Otto Spierning who was over 80 years old and had lived in the SW 1/4 of Section 17 since he was seven years old. He helped construct a fence along the west line of Section 17 when he was a young man. He said there was a stone marking the corner at that time but that it is gone now. He also stated that if the remaining portion of the fence were extended south to the road, it would hit where the stone was located. An iron pin was set at the intersection of the centerline of the east/west road and the southerly extension of a north/south fence line to the north.
- 1974 - Dickman Knutson replaced the iron pin with a cast iron monument at the above location.
- 1986 - Willard Pellinen, McLeod County Surveyor, recovered the cast iron monument and set additional reference ties. The cast iron monument was replaced by two 1/2" diameter iron pipes after the road was reconstructed. One pipe is deep below the surface and the other is above it.
- 1990 - R. C. Jones, Registered Land Surveyor with Mn/DOT, found an iron pipe at the road surface.

The iron pipe is accepted as the corner location because it is at a point that has been considered the corner for over 90 years. It fits long standing occupation lines; that is, the centerline of an east/west road and a north/south fence line about 600 feet to the north.

For additional information, contact the Mn/DOT Surveys Section at Willmar, Mn 56201.

CERTIFICATE OF LOCATION OF GOVERNMENT CORNER

North Quarter Corner of Section 19, Township 115 N, Range 29 W, 5th P.M.

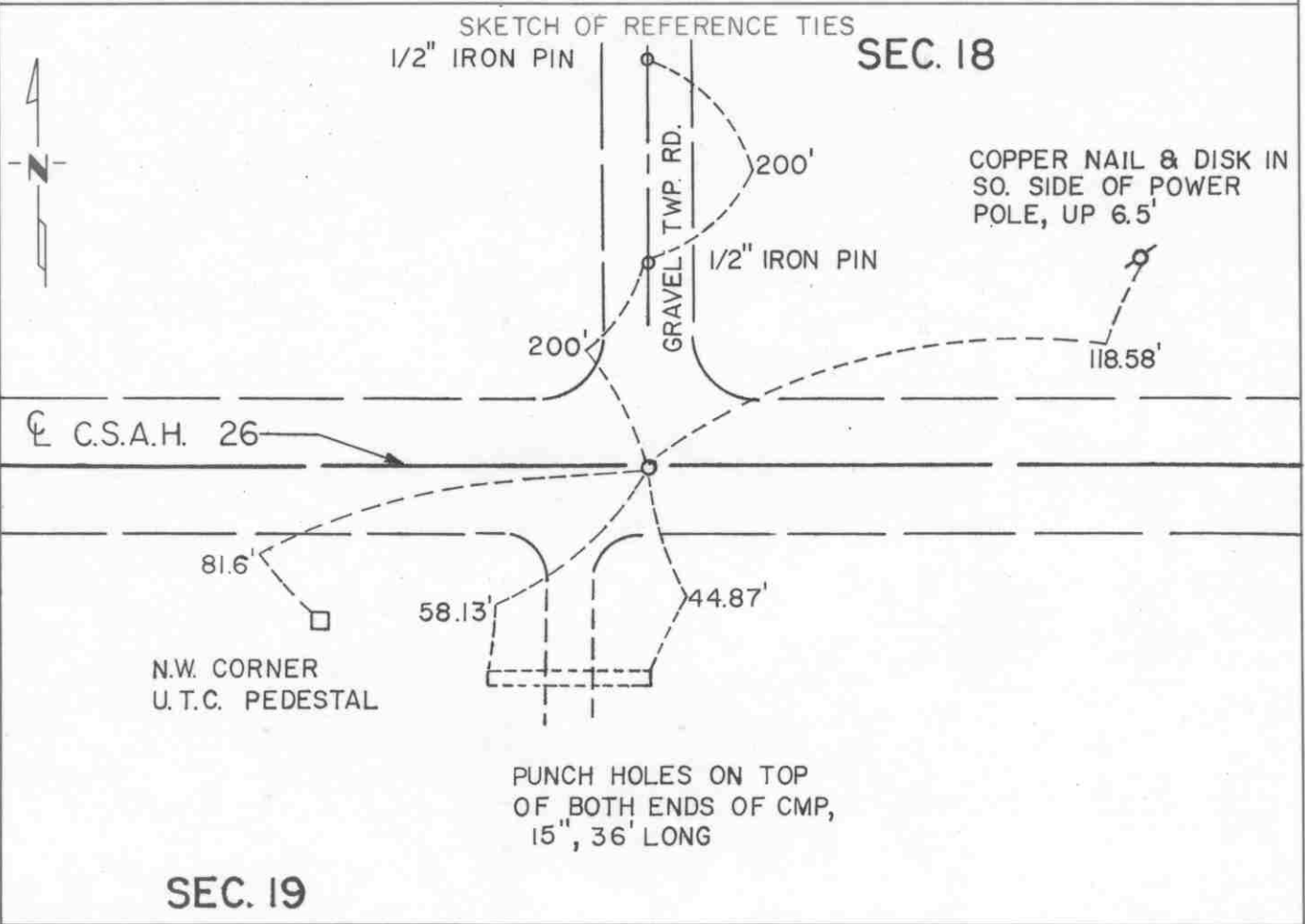
STATE OF MINNESOTA, County of McLeod

At the corner location shown on the sketch:

On Apr. 16, 1990 found a iron pipe with a cap stamped "9626" at the road surface

left monument as found, lowered monument, removed monument (explain)

On _____ placed a _____



Statement of evidence relative to this corner location is on back of page.

I hereby certify that this document and the data contained herein was prepared by me or under my direct supervision.

Robert G. Jones 8-19-91
SIGNATURE DATE

Registration No. 11864

Land Surveyor, Professional Engineer

County Surveyor, County Engineer

OFFICE OF THE COUNTY RECORDER

County of McLeod

I hereby certify that this document was filed in the Co. Recorders office at 2 P. M. on the 18th day of Aug A.D., 1991

County Recorder Carmen O'Brien

By _____, Deputy

DOCUMENT NO. 241008

Statement of Evidence:

North Quarter Corner Section 19, T 115 N, R 29 W

- 1856 - The original Public Land Survey was completed by Denis S. Langton. A wood post was set above a charred stake in a dirt mound. Locust seeds were planted at the corners of the mound.
- 1976 - Dickman Knutson, McLeod County Surveyor, dug for the corner and found a rotted wood stake 4 feet below the road surface above a 6" diameter stone, which was 5 feet below the surface. A rotted wood stake was found below the stone and 6 feet below the surface. A cast iron monument was set above all of the found items.
- 1986 - Willard Pellinen, McLeod County Surveyor, recovered the cast iron monument and set additional reference ties. The cast iron monument was replaced with two 1/2" diameter iron pipes after reconstruction of the road. One pipe is deep below the surface and the other is directly over it.
- 1990 - R. C. Jones, Registered Land Surveyor with Mn/DOT, found an iron pipe with cap stamped with number 9626 at the surface of the road.

The iron pipe is accepted as the corner location because it perpetuates the location of a monument which could well have been the remains of the original government corner.

For additional information, contact the Mn/DOT Surveys Section at Willmar, Mn 56201.

CERTIFICATE OF LOCATION OF GOVERNMENT CORNER

Northeast Corner of Section 24, Township 115 N, Range 30 W, 5th P.M.
STATE OF MINNESOTA, County of McLeod

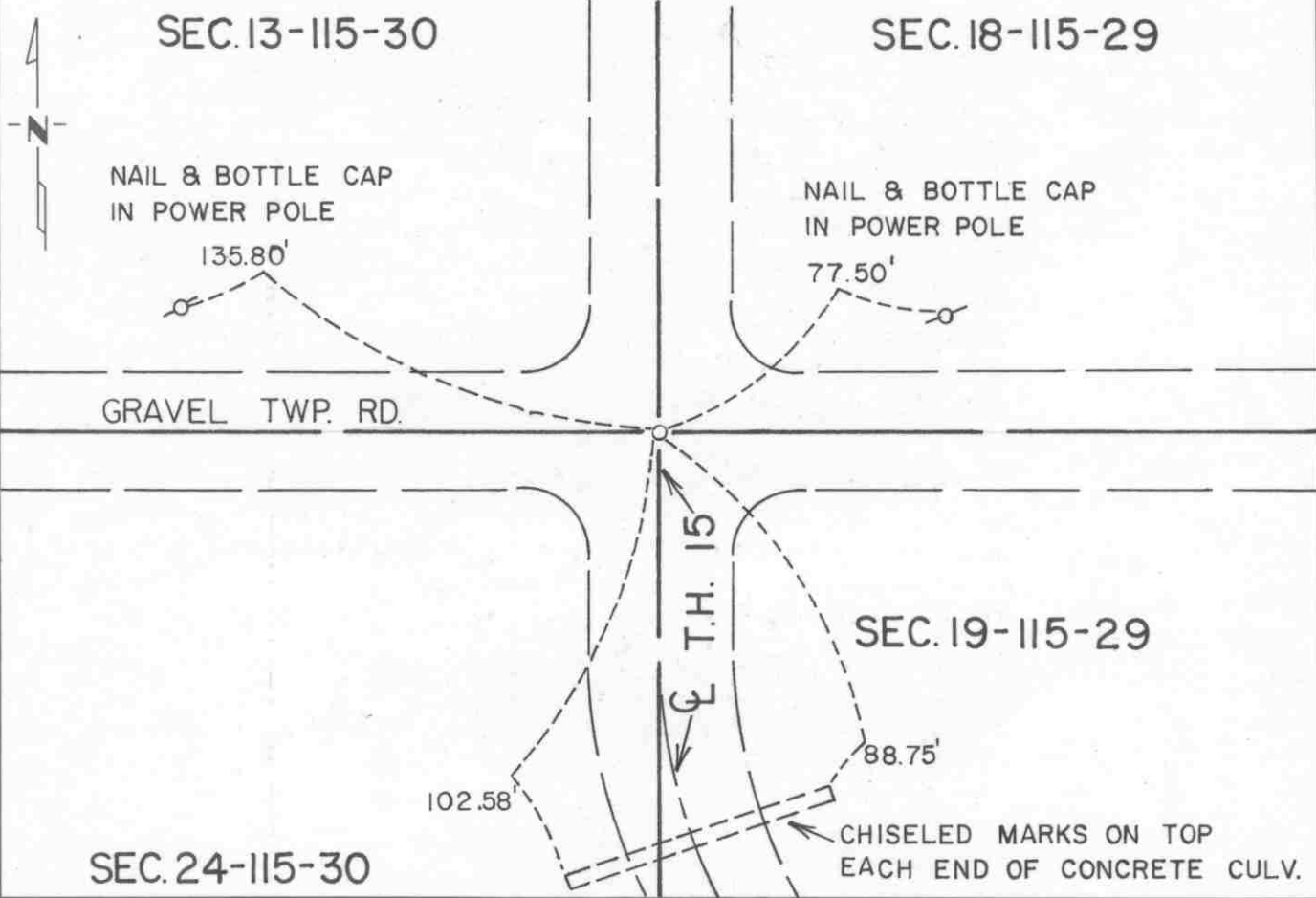
At the corner location shown on the sketch:

On Apr. 16, 1990 found a P.K. nail at the surface of the highway which fit
DATE old reference ties

left monument as found, lowered monument, removed monument (explain)

On _____ placed a _____
DATE

SKETCH OF REFERENCE TIES



Statement of evidence relative to this corner location is on back of page.

I hereby certify that this document and the data contained herein was prepared by me or under my direct supervision.

Robert Claus 8-19-91
SIGNATURE DATE

Registration No. 11864

Land Surveyor, Professional Engineer
 County Surveyor, County Engineer

OFFICE OF THE COUNTY RECORDER

County of McLeod

I hereby certify that this document was filed in the Co. Recorders office at 2 P .M. on the 18th day of sep A.D., 1991

County Recorder Carmen Bette

By _____, Deputy

DOCUMENT NO. 241030

Statement of Evidence:

Northeast Corner Section 24, T 115 N, R 30 W

- 1855 - The original Public Land Survey of the township line was completed by John Ryan. A wood post was set over a deposit of charcoal in a dirt mound. Trenches and pits were dug to build the mound. Osage orange was planted at the corners of the mound.
- 1941 - The Minnesota Highway Department right of way map shows the corner to be at T.H. 15 P.O.S.T. 606.9 feet ahead of P.I. 806+19.3. It was located at the centerline of an east/west road, in line with a fence to the south, and in line with the centerline of a road to the north.
- 1942 - All evidence of the corner was probably destroyed when T.H. 15 was graded.
- 1965 - Dickman Knutson, McLeod County Surveyor, found a spike at the surface of T.H. 15. It was located on the centerline of an east/west road and on the centerline tangent of T.H. 15 extended southerly.
- 1989 - Willard Pellinen, McLeod County Surveyor, found a P.K. nail at the surface of T.H. 15, which fit the reference ties set in 1965.
- 1990 - R. C. Jones, Registered Land Surveyor with Mn/DOT, found the P.K. nail at the surface of T.H. 15. All but one of the reference were still there.

The P.K. nail is accepted as the corner location because it was found to be at a P.O.S.T. 604.15 feet ahead of P.I. 806+19.30, which substantially fits the location shown on the right of way map. It is also on the centerline of an east/west road.

For additional information, contact the Mn/DOT Surveys Section at Willmar, Mn 56201.

CERTIFICATE OF LOCATION OF GOVERNMENT CORNER

East Quarter _____ Corner of Section 24, Township 115 N, Range 30 W, 5th P.M.

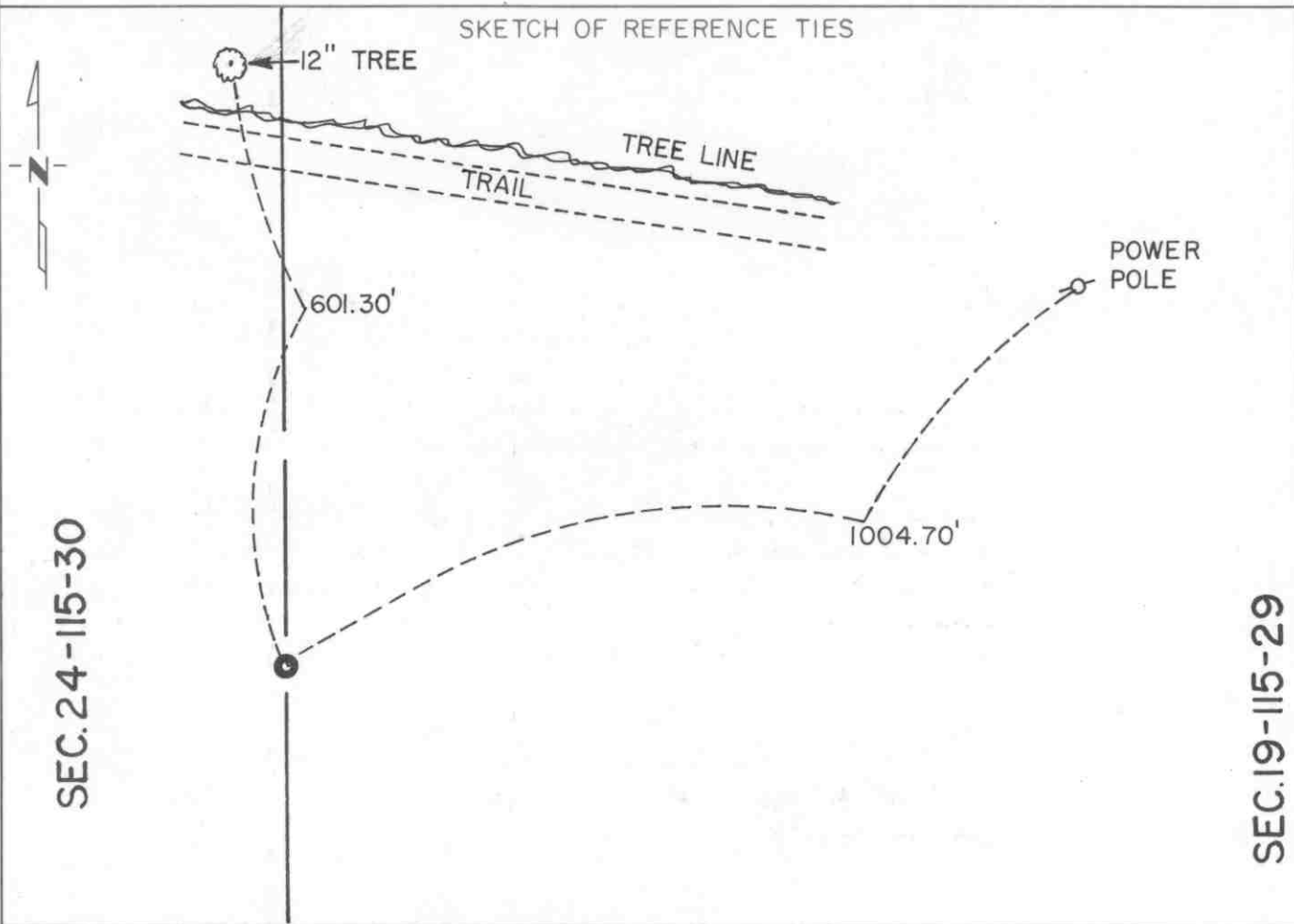
STATE OF MINNESOTA, County of McLeod

At the corner location shown on the sketch:

On June 13, 1991 found a cast iron monument about 3" below ground surface in a small patch of grass in a cultivated field-orange pennant on plastic pole 1' north left monument as found, lowered monument, removed monument (explain)

On _____ placed a _____
DATE

SKETCH OF REFERENCE TIES



SEC. 24-115-30

SEC. 19-115-29

Statement of evidence relative to this corner location is on back of page.

I hereby certify that this document and the data contained herein was prepared by me or under my direct supervision.

Robert Gaus 8-19-91
SIGNATURE DATE

Registration No. 11864
 Land Surveyor, Professional Engineer
 County Surveyor, County Engineer

OFFICE OF THE COUNTY RECORDER
County of McLeod

I hereby certify that this document was filed in the Co. Recorders office at 2 P .M. on the 18th day of Sep A.D., 1991

County Recorder Carmen Estlie
By _____, Deputy
DOCUMENT NO. 241031

Statement of Evidence:

East Quarter Corner Section 24, T 115 N, R 30 W

- 1855 - The original Public Land Survey of the township line was completed by John Ryan. A wood post was set over a deposit of charcoal in a dirt mound to mark the corner. Trenches and pits were dug to build the mound. Osage orange was planted at the corners of the mound.
- 1896 - I. C. Christlieb, McLeod County Surveyor, set a 2 1/2" by 1 1/2" rectangular iron bar to mark the corner. The measurements from this corner to the section corners north and south of it were both 2657 feet.
- 1941 - The Minnesota Highway Department right of way map depicts the corner to be about 1035 feet west of a P.O.S.T. 1430.3 feet ahead of T.H. 15 P.I. 769+87.2 as scaled on the map.
- 1970 - Dickman Knutson, McLeod County Surveyor, set a cast iron monument to mark the corner. It was set by single proportionate measurement of Christlieb's survey. The distances to the section corners closely agreed with Christlieb's dimensions.
- 1990 - Willard Pellinen, McLeod County Surveyor, traversed around Section 19-115-29 and recovered this corner in the process.
- A Mn/DOT survey crew recovered the cast iron monument.
- 1991 - R. C. Jones, Registered Land Surveyor with Mn/DOT, found the cast iron monument about 3" below the ground in a cultivated field. There are no occupation lines in the immediate area.

The cast iron monument is accepted as the corner location because it fits the measurements shown by Christlieb's survey within 0.6 feet. Also, it is located 1042.07 feet westerly of the P.O.S.T. 1430.3 feet ahead of T.H. 15 P.I. 769+87.2, which substantially fits the location depicted on the right of way map.

For additional information, contact the Mn/DOT Surveys Section at Willmar, Mn 56201.

EAST QUARTER corner, Section 20, Township 115 North, Range 29 West

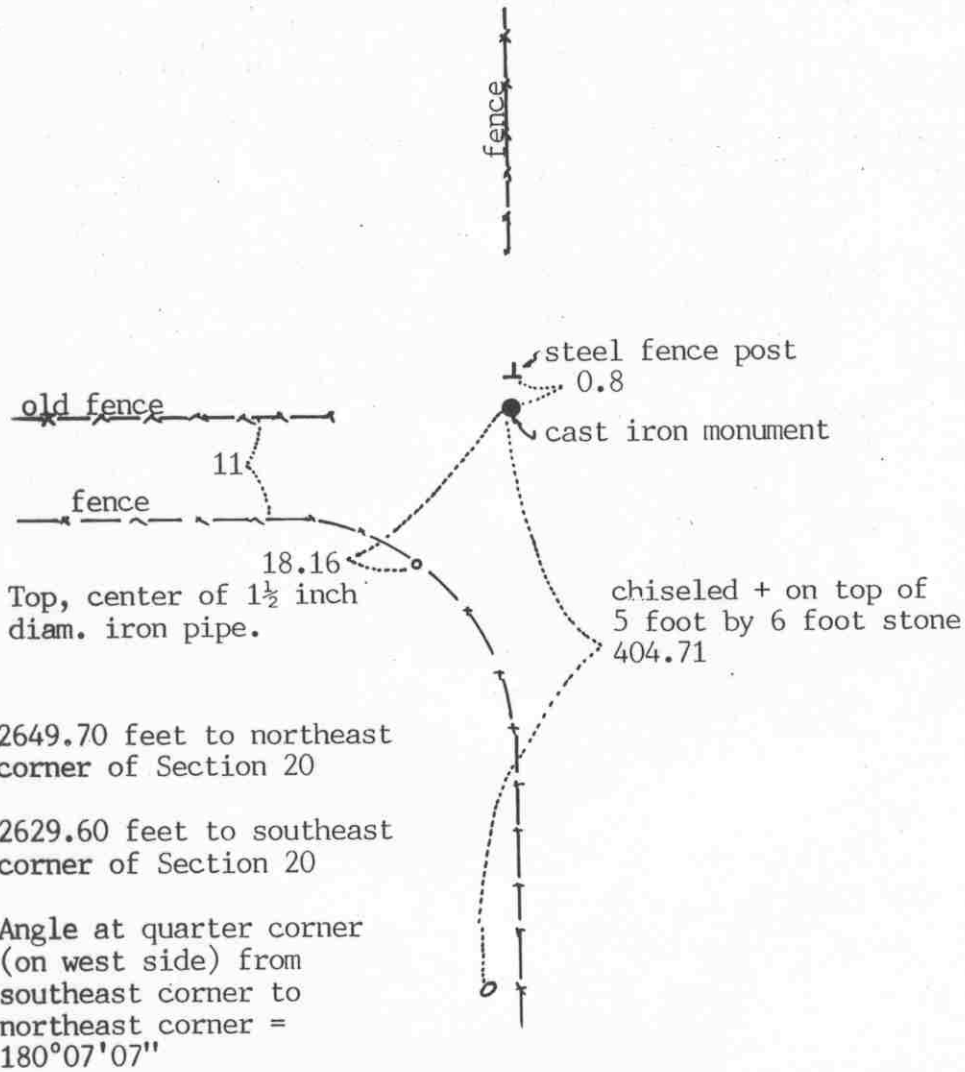
Certificate of Location of Government Corner

SKETCH OF REFERENCE TIES
(NO SCALE)



SECTION 20

SECTION 21



Statement of evidence relative to this corner location on sheet 2

I hereby certify that this document was prepared by me or under my direct supervision.

Willard Pellinen

Willard Pellinen
McLeod County Surveyor
License No. 9626

Date January 26, 1992.

OFFICE OF THE COUNTY RECORDER
MCLEOD COUNTY, MINNESOTA.

I hereby certify that this document was filed in this office at 9 o'clock A.M. on the 30th day of January, 1992.

Carmen Ostlie, County Recorder

By _____, Deputy

Document No. 243112

Certificate of Location of Government Corner

September, 1856. No corner set at the quarter corner by the original government survey. Corner fell in a pond. Denis Langton of the General Land Office set a witness corner 9.5 chains west of the true corner.

1898. E. L. Higgins, county surveyor, found a stone at the corner and he set an iron monument $\frac{1}{2}$ way between the found stone and the southeast corner of Section 20.

January 13, 1976. Earl Engelsmeier, 57 years old and has lived in the Southeast Quarter of Section 20 all his life, said the north-south fence is the section line and an old fence running west is the quarter line. There is a newer fence running west 11 feet south of the old fence.

August 27, 1976. McCombs Knutson Associates (Dickman Knutson, county surveyor) found a stone at the fence intersection, stone was 10 inches by 12 inches and flat on top. They found an iron pipe $\frac{1}{2}$ way between this stone and the southeast corner of Section 20.

February 15, 1977. Knutson replaced the stone with a $\frac{1}{2}$ inch diameter iron pipe.

April 26, 1979. We found the iron pipe and replaced it with a McLeod County cast iron monument and took reference ties.

April 12 1991. We found the monument in good condition and checked the reference ties.

We accept the stone found by Knutson in 1976 as having perpetuated the correct position of the quarter corner.

Certificate of Location of Government Corner

SKETCH OF REFERENCE TIES

(NO SCALE)



SECTION 17

SECTION 16

center line of gravel road

Nail and bottle cap
NE face of power pole
55.60

center line of gravel road

cast iron monument

West edge of west leg of
T-Road sign 20.98

54.28
Nail and bottle cap
NE face of post by
telephone pedestal

SECTION 20

SECTION 21

Statement of evidence relative to this corner on sheet 2

I hereby certify that this document was prepared by me or under my direct supervision.

Willard Pellinen

Willard Pellinen
McLeod County Surveyor
License No. 9626.

Date January 25, 1992

OFFICE OF THE COUNTY RECORDER
MCLEOD COUNTY, MINNESOTA.

I hereby certify that this document was filed in this office at 9 o'clock A.M. on the 30th day of January, 1992.

Carmen Ollie, County Recorder.

By _____ Deputy.

Document No. 243111

NORTHEAST corner, Section 20, Township 115 North, Range 29 West

Certificate of Location of Government Corner

September, 1856. Denis Langton of the General Land Office "set post, raised mound of earth, drove charred stake, and planted locust seeds at the corners of the mound.

1924. The Township Board of Sumter Township decided the corner was on the center line of the east-west road in line with the west edge of a row of cottonwood trees. E.L.Higgins, surveyor said the corner should be 28 feet farther east using proportionate measure, but no corner was found.

May 18, 1976. McCombs Knutson Associates (Dickman Knutson, county surveyor) dug for the corner, John Tupa from Hutchinson with a backhoe. They found a rotted lath at the center line intersection of the east-west-north roads. This was probably the corner set by the township board in 1924. It agrees with distances by Higgins to the north quarter corners of Sections 20 and 21. Knutson took reference ties.

July 8, 1976. Knutson set a McLeod County cast iron monument at the corner and took additional ties.

April 12, 1991. We found the monument in good condition and took new reference ties.

There being no evidence to the contrary, the monument set by Knutson is accepted as marking the location of the section corner.

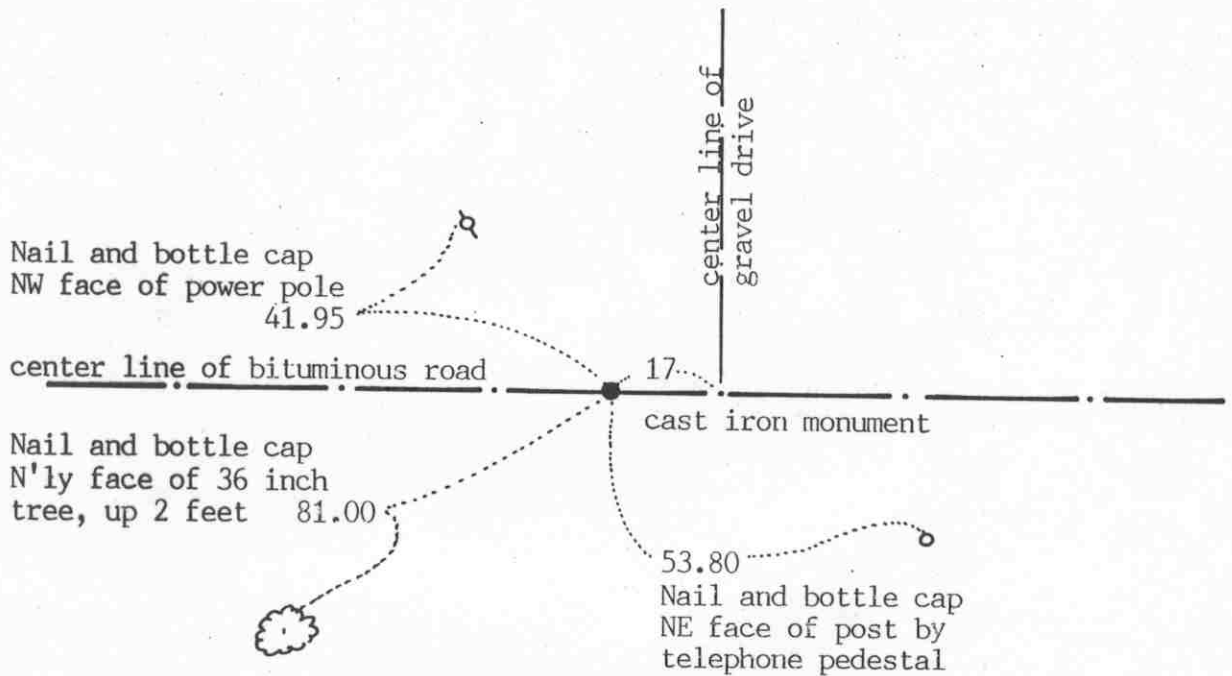
NORTH QUARTER corner, Section 20, Township 115 North, Range 29 West

Certificate of Location of Government Corner

SKETCH OF REFERENCE TIES (NO SCALE)



SECTION 17



SECTION 20

Statement of evidence relative to this corner location on sheet 2

I hereby certify that this document was prepared by me or under my direct supervision.

Willard Pellinen
Willard Pellinen
McLeod County Surveyor
License No. 9626

Date January 25, 1992

OFFICE OF THE COUNTY RECORDER MCLEOD COUNTY, MINNESOTA.

I hereby certify that this document was filed in this office at 9 o'clock A.M. on the 30th day of January, 1992.

Carmen Ostlie, County Recorder
By _____, Deputy

Document No. 243113

NORTH QUARTER corner, Section 20, Township 115 North, Range 29 West

Certificate of Location of Government Corner

September, 1856. Denis Langton of the General Land Office set a post and marked 2 oaks for bearing trees.

1972. Otto Spierring, 90 years old, said the corner is on the center line of the east west road but is not in line with the road running north.

October 16, 1924. E.L.Higgins, surveyor, found a stone at the corner.

May 18, 1976. McCombs Knutson Associates (Dickman Knutson, county surveyor) dug for the corner, John Tupa from Hutchinson with a backhoe. They dug a hole 20 feet long along the center line of the east-west road. Down 4 feet below the road surface they found a stone and a wood stake. They tied off the stone.

September 27, 1976. Knutson set a McLeod County cast iron monument at the corner and took additional reference ties.

April 12, 1991. We found the monument in good condition and took new reference ties.

We accept the monument set by Knutson as marking the correct location of the quarter corner. It was set over the stone which ^{was} found by Higgins in 1924 and which had perpetuated the location of the corner.

EAST QUARTER corner, Section 21, Township 115 North, Range 29 West

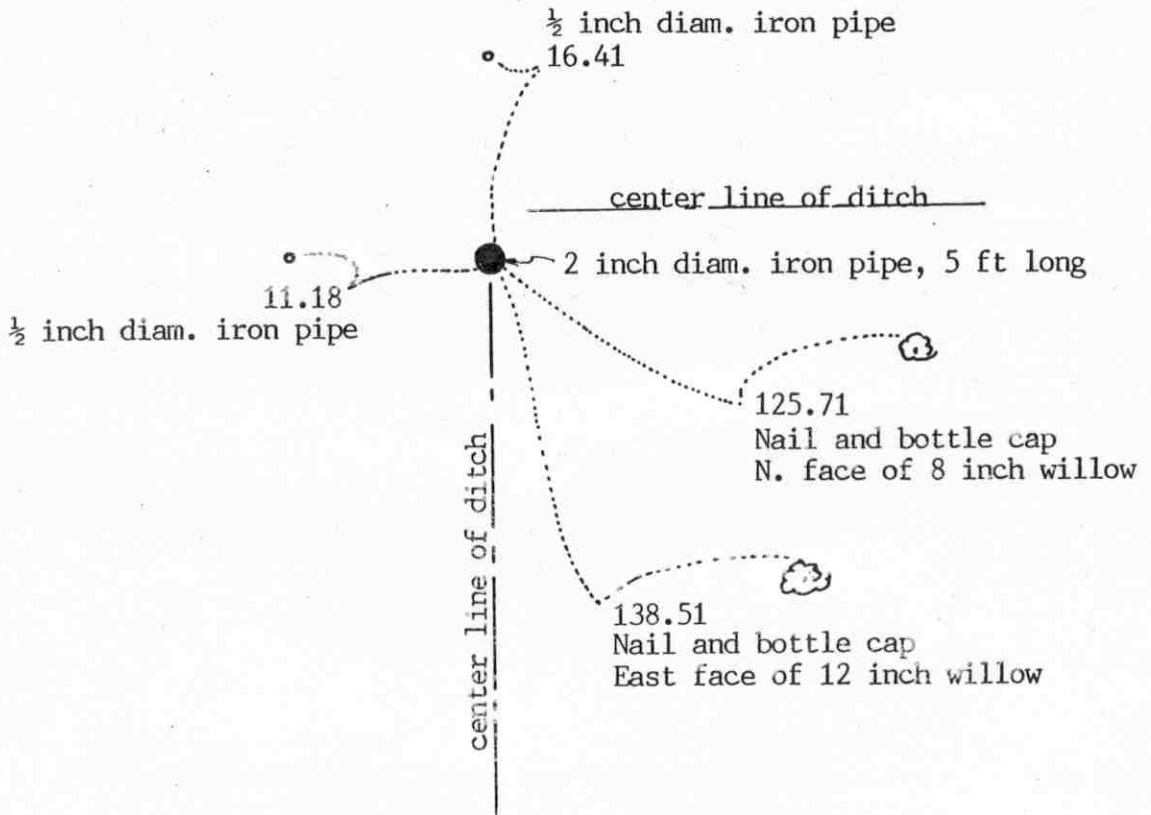
Certificate of Location of Government Corner

SKETCH OF REFERENCE TIES (NO SCALE)



SECTION 21

SECTION 22



Statement of evidence relative to this corner location on sheet 2

I hereby certify that this document was prepared by me or under my direct supervision.

Willard Pellinen

Willard Pellinen
McLeod County Surveyor
License No. 9626

Date April 5, 1994

OFFICE OF THE COUNTY RECORDER
MCLEOD COUNTY, MINNESOTA.

I hereby certify that this document was filed in this office at 9 o'clock A. M. on the 20th day of April, 1994.

Carman Ottilie Mulder, County Recorder

By _____, Deputy

Document No. 259043

EAST QUARTER corner, Section 21, Township 115 North, Range 29 West

Certificate of Location of Government Corner

September, 1856. Denis L. Langton of the General Land Office established this corner. He set a post, raised a mound of earth, drove a charred stake and planted locust seeds at the corners of the mound.

November, 1898. Survey by E. L. Higgins shows a stake at this corner and he shows a distance of 2628 feet to the southeast corner of Section 21.

1977. Mr. A. Piek, 73 years old and lived in the south half of Section 21 for 50 years said the center line of the ditch is the corner.

February 15, 1977. Dickman Knutson, county surveyor set an iron pipe in the center line of the north south ditch, a distance of 2628 feet north of the southeast corner of the section.

January 5, 1984. The ditch had been cleaned and the iron pipe removed. We reset the corner, a 5 foot long 2 inch iron pipe, top of pipe flush with the top of the ice. We took new available reference ties.

December 14, 1993. We found the iron pipe ok and checked the reference ties.

This corner is 2628 feet north of the southeast corner of Section 28 and the angle at the southeast corner, from the south quarter corner of Section 21, is 91 degrees 05 minutes 42 seconds.

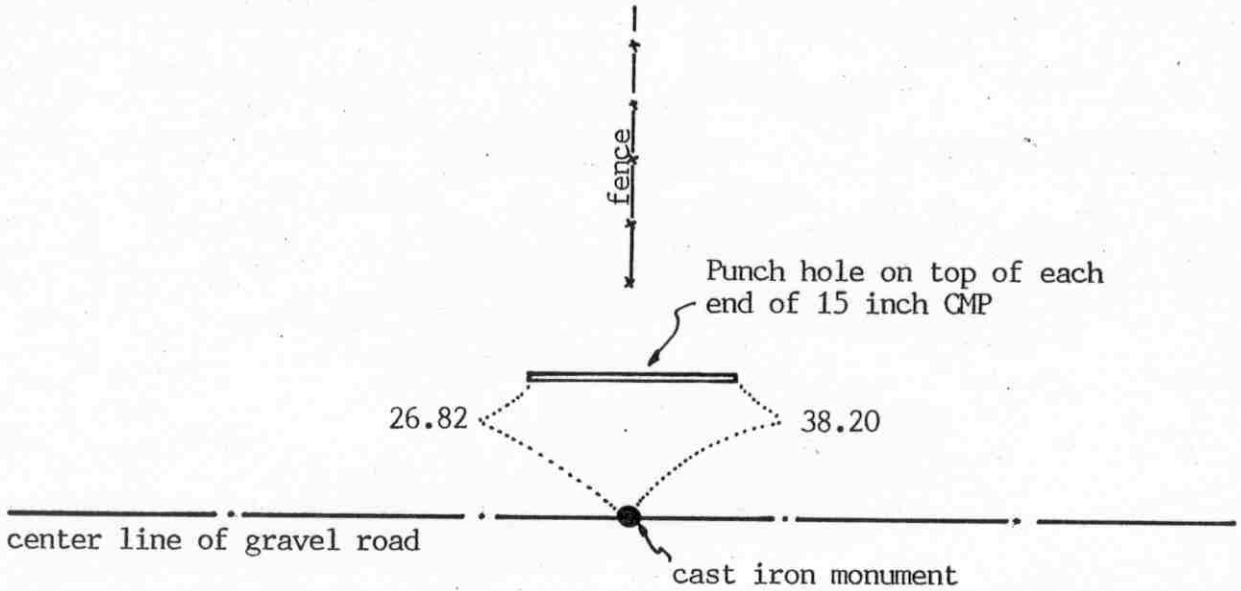
NORTHEAST corner, Section 21, Township 115 North, Range 29 West

Certificate of Location of Government Corner

SKETCH OF REFERENCE TIES
(NO SCALE)

SECTION 16

SECTION 15



SECTION 21

SECTION 22

Statement of evidence relative to this corner location on sheet 2

I hereby certify that this document was prepared by me or under my direct supervision.

Willard Pellinen

Willard Pellinen
McLeod County Surveyor
License No. 9626

Date June 29, 1994

OFFICE OF THE COUNTY RECORDER
MCLEOD COUNTY, MINNESOTA.

I hereby certify that this document was filed in this office at 9 o'clock A.M. on the 26th day of July, 1994.

GARMEN OSTLIE MULD-R, MCLEOD COUNTY RECORDER

_____, County Recorder
By Dhyllis Sopkowiak, Deputy
Document No. 260928

Certificate of Location of Government Corner

September, 1856. Denis L. Langton of the General Land Office set a post at the corner. (in a marsh)

March 22, 1976. Dickman Knutson, county surveyor, set a temporary section corner on the center line of the east-west road in line with a fence to the north. Stanley Ewald, 58 years old and had lived in the Northwest Quarter of Section 22 all his life, said the fence and the center line of the road have been accepted by adjoining land owners as marking the section corner.

May 19, 1976. Knutson dug for the corner, John Tupa from Hutchinson with a backhoe. They found a stone very close to the temporary corner.

July 8, 1976. Knutson set a Mcleod County cast iron monument at the location of the found stone.

March 25, 1994. We found the monument in good condition and checked the reference ties.

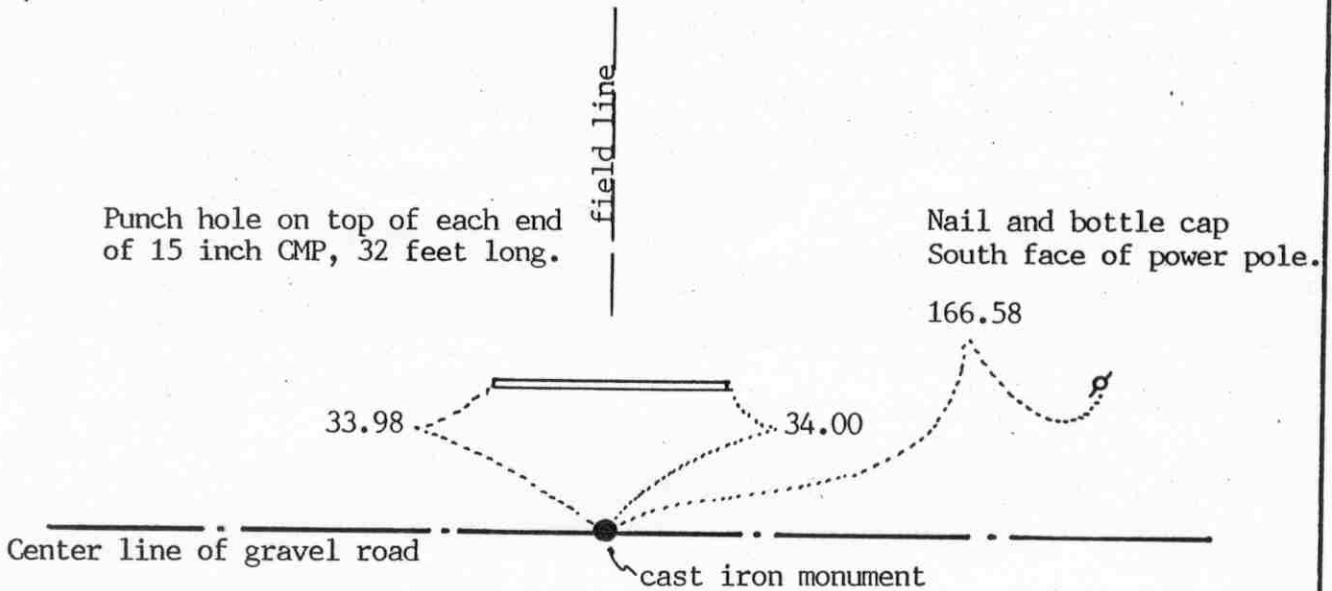
NORTH QUARTER corner, Section 21, Township 115 North, Range 29 West

Certificate of Location of Government Corner

SKETCH OF REFERENCE TIES

(NO SCALE)

SECTION 16



SECTION 21

Statement of evidence relative to this corner location on sheet 2

I hereby certify that this document was prepared by me or under my direct supervision.

Willard Pellinen

Willard Pellinen
McLeod County Surveyor
License No. 9626

Date June 29, 1994

OFFICE OF THE COUNTY RECORDER
MCLEOD COUNTY, MINNESOTA.

I hereby certify that this document was filed in this office at 9 o'clock A.M. on the 26th day of July, 1994.

CARMEN OSTLIE MULD-R, MCLEOD COUNTY RECORDER

, County Recorder
By Shyllis Sopkowiak, Deputy

Document No. 260929

NORTH QUARTER corner, Section 21, Township 115 North, Range 29 West

Certificate of Location of Government Corner

September, 1856. Denis L. Langton of the General Land Office set a post, raised a mound of earth, drove a charred stake and planted locust seeds at the corners of the mound.

December 29, 1899. E. L. Higgins, county surveyor, found a stone at the corner.

October 16, 1924. Higgins again found a stone at the corner.

March 22, 1976. We set a temporary quarter corner at the center line of the east-west road in line with a field line running north.

May 18, 1976. We dug for the corner, John Tupa from Hutchinson with a backhoe. We found a stone, 16 inches by 10 inches, set on end, with a lath beside the stone. We took available reference ties.

July 8, 1976. We set a McLeod County cast iron monument over the stone.

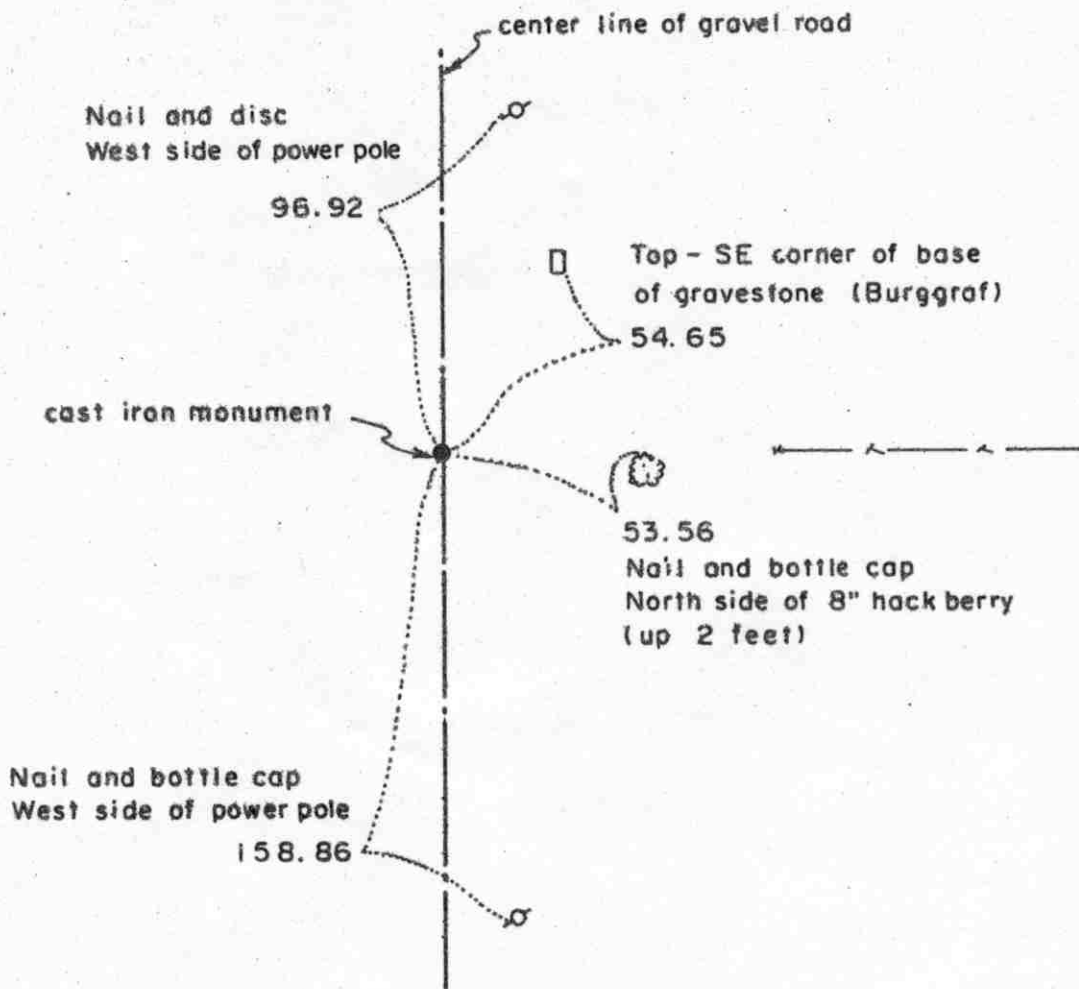
March 28, 1994. We found the monument in good condition down 8 inches below the surface of the road and took new ties.

Certificate of Location of Government Corner



SKETCH OF REFERENCE TIES

(NO SCALE)



Statement of evidence relative to this corner location on sheet 2

I hereby certify that this document was prepared by me or under my direct supervision.

Willard Pellinen
 Willard Pellinen
 McLeod County Surveyor
 License No. 9626

Date 2/5/89

OFFICE OF THE COUNTY RECORDER
 MCLEOD COUNTY, MINNESOTA.

I hereby certify that this document was filed in this office at 3 o'clock P.M. on the 9th day of Feb, 1989.

Carmen Ostlie, County Recorder

By _____, Deputy

Document No. 226878

Certificate of Location of Government Corner

This corner was originally set by Denis Langton of the Government Land Office in 1856. He set quarter section post, raised mound of earth, drove charred stake and planted locust seed at corners of mound.

March 30, 1976. We measured the east line of Section 22 and found $1\frac{1}{2}$ inch diameter iron pipe down 14 inches below the road surface. We took reference ties and set a $\frac{1}{2}$ inch diam. iron pipe over the found pipe. This pipe was in line with a fence running east. Mr. Malcolm Schwarze, 50 years old, had lived in the NW $\frac{1}{4}$ of Section 23 all his life, stated this fence was on the quarter line.

August 26, 1976. We dug at the corner, John Tupa from Hutchinson, with a backhoe. We found a rotted wood stake beside the iron pipe we found in March. We dug down 3 feet but found nothing else. (We took a photo of the iron pipe and wood stake)

September 27, 1976. We set a McLeod County cast iron monument.

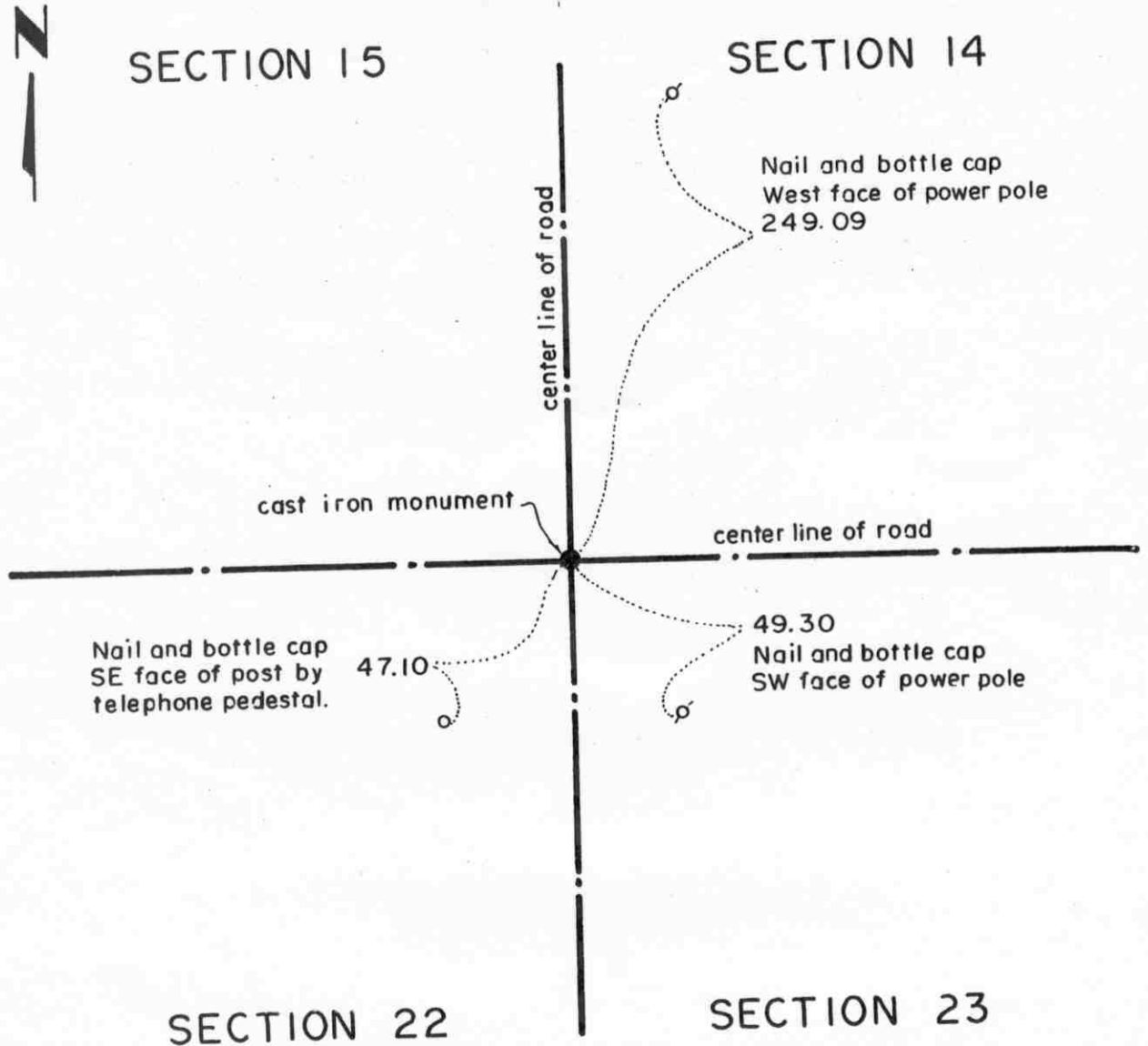
February 17, 1988. Only one reference tie remaining. We found the cast iron monument down 8 inches below the road surface and took additional reference ties.

We accept this as the correct location of the east quarter corner of Section 22. We feel the old iron pipe and wood stake, the center line of the road and the fence line have perpetuated the correct location of the corner.

Certificate of Location of Government Corner

Northeast corner, Section 22, Township 115 North, Range 29 West

SKETCH OF REFERENCE TIES (NO SCALE)



Statement of evidence relative to this corner location on sheet 2

I hereby certify that this document was prepared by me or under my direct supervision.

Willard Pellinen
 Willard Pellinen
 McLeod County Surveyor
 License No. 9626.

Date Sept. 19, 1994.

OFFICE OF THE COUNTY RECORDER
 MCLEOD COUNTY, MINNESOTA

I hereby certify that this document was filed in this office at 9 o'clock A. M. on the 22nd day of September 19 94.

Carmen Ostlie Mulder, County Recorder

By _____, Deputy.

Document No. 261933

Certificate of Location of Government Corner

Northeast Corner, Section 22, Township 115 North, Range 29 West

September, 1856. Denis L. Langton of the General Land Office originally established this corner. He set a post, raised a mound of earth, drove a charred stake and planted locust seeds at the corners of the mound.

March 30, 1976. Dickman Knutson, county surveyor, measured the north line of Section 22 and set a temporary section corner at the intersection of the center lines of the north-south and east-west roads. Adjoining property owners agree this is the correct location of the section corner.

May 19, 1976. Knutson excavated for the corner, John Tupa from Hutchinson with a backhoe. They found a 6 inch spike down 1 1/2 feet below the surface of the road. They took reference ties and dug a hole 10 feet by 10 feet by 6 feet deep but found no evidence of the government corner.

July 6, 1976. Knutson set a spike at the corner and took reference ties.

July 8, 1976. Knutson set a McLeod County cast iron monument.

The monument set by Knutson is accepted as marking the correct location of the section corner. It fits long standing occupation lines (the road center lines) and it perpetuates the location of an older monument (the spike).

February 14, 1993. We found the monument in good condition and checked the ties.

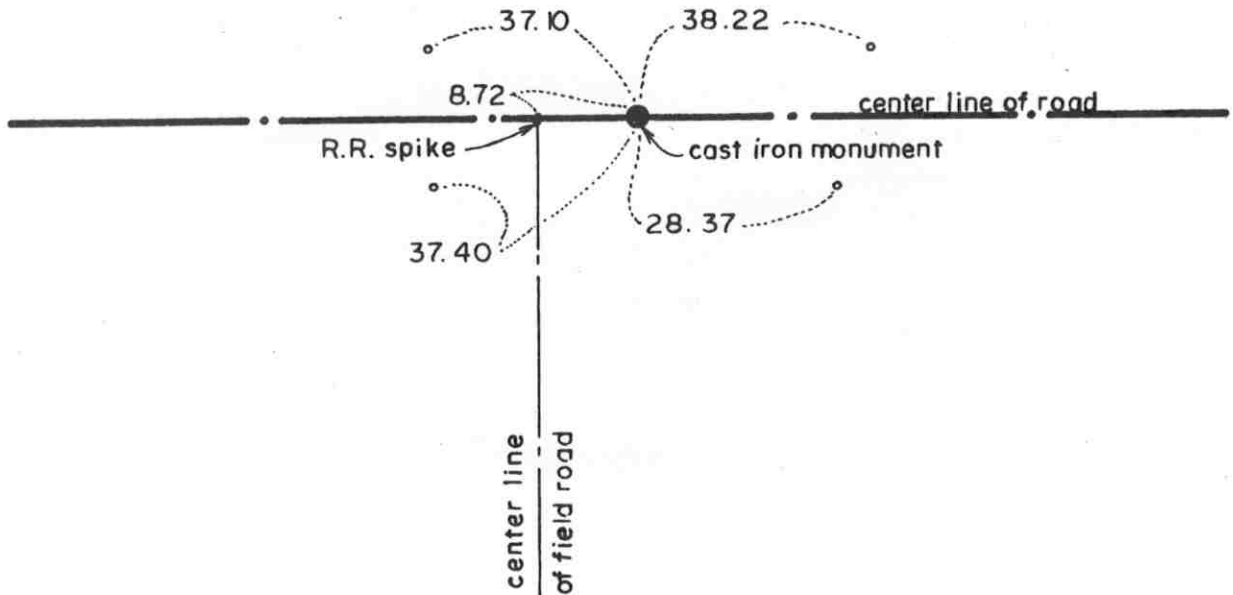
Certificate of Location of Government Corner

North quarter corner, Section 22, Township 115 North, Range 29 West

SKETCH OF REFERENCE TIES (NO SCALE)

SECTION 15

Ties are to 1/2 inch diam. iron pipes in shoulder of road.



SECTION 22

Statement of evidence relative to this corner location on sheet 2

I hereby certify that this document was prepared by me or under my direct supervision.

Willard Pellinen
Willard Pellinen
McLeod County Surveyor
License No. 9626.

Date Sept. 19, 1994

OFFICE OF THE COUNTY RECORDER
MCLEOD COUNTY, MINNESOTA

I hereby certify that this document was filed in this office at 9 o'clock A. M. on the 10th day of January, 19 95.

Carmen Obilie Mulder, County Recorder

By _____, Deputy.

Document No. 263627

Certificate of Location of Government Corner

North Quarter Corner, Section 22, Township 115 North, Range 29 West

September, 1856. Denis L. Langton of the General Land Office originally established this corner. He set a post, raised a mound of earth, drove a charred stake and planted locust seeds at the corners of the mound.

March 2, 1976. Dickman Knutson, county surveyor, measured the north line of Section 22 and set a temporary quarter corner at the center line of the east-west road in line with the center line of a field road to the south.

1976. Mr. Stanley Ewald, 58 years old and had lived in the Northwest Quarter of Section 22 all his life, said the field road is all in the Northwest Quarter of Section 22. He said there used to be a fence on the east side of the field road and there used to be a telephone pole on the fence line. He said he placed a stone in the hole where the telephone pole used to be.

May 19, 1976. Dickman Knutson, county surveyor, excavated for the corner, John Tupa from Hutchinson with a backhoe. They found no evidence of the government corner.

July 6, 1976. Knutson used the stone as per testimony by Mr. Ewald and a fence line a quarter mile to the south and set a McLeod County cast iron monument in the center line of the east-west road and took available reference ties.

February 14, 1993. We found the monument in good condition and checked the ties.

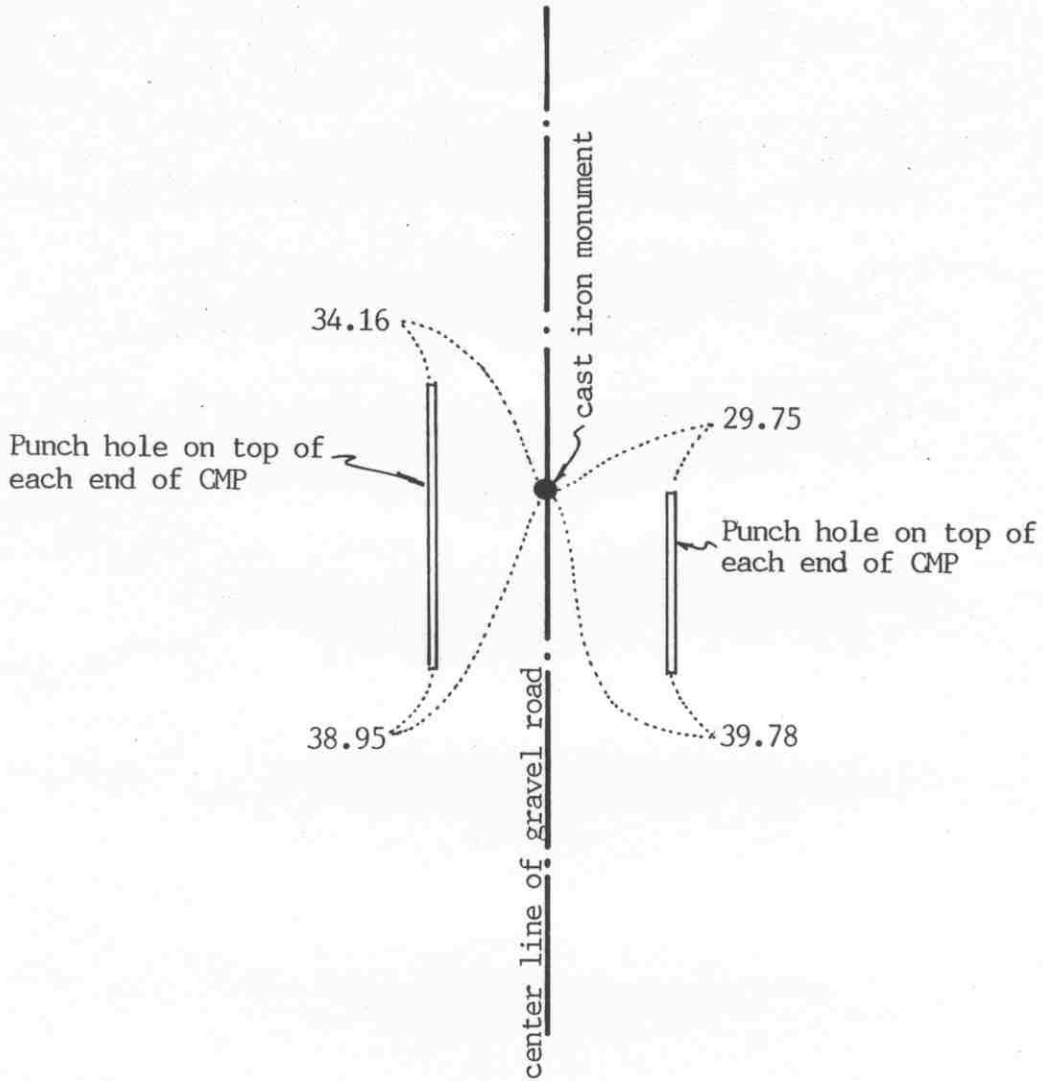
EAST QUARTER corner, Section 23, Township 115 North, Range 29 West

Certificate of Location of Government Corner

SKETCH OF REFERENCE TIES
(NO SCALE)

SECTION 23

SECTION 24



Statement of evidence relative to this corner location on sheet 2

I hereby certify that this document was prepared by me or under my direct supervision.

Willard Pellinen
Willard Pellinen
McLeod County Surveyor
License No. 9626

Date July 23, 1993

OFFICE OF THE COUNTY RECORDER
MCLEOD COUNTY, MINNESOTA.

I hereby certify that this document was filed in this office at 4 o'clock P.M. on the 5th day of August, 1993.

Armen Ostli Gulder, County Recorder

By _____, Deputy

Document No. 254000

Certificate of Location of Government Corner

September, 1856. Denis Langton of the General Land Office established this corner. He set a post, raised mound of earth, drove charred stake and planted locust seeds at the corners of the mound.

April 2, 1976. McCombs Knutson Associates (Dickman Knutson, county surveyor) measured the east line of Section 23 and set a temporary quarter corner on the center line of the north-south road in line with a field line to the west.

Leon Schwarze, 68 years old and had lived in the Northeast Quarter of Section 23 all his life, said the field line is where an old fence used to be.

August 25, 1976. Knutson excavated for the corner, John Tupa from Hutchinson with a backhoe. They found a 6 inch diameter stone within a few feet of the temporary corner. They took reference ties and dug more but found nothing else.

February 25, 1977. Knutson set a spike at the corner and took additional reference ties.

April 6, 1978. Knutson set a McLeod County cast iron monument at the corner.

April 4, 1993. We found the monument in good condition and checked the ties.

The monument set by Knutson is accepted as marking the quarter corner. It fits occupation lines, the center line of the road and the field line to the west and it perpetuates the location of an older monument, the stone.

NORTHEAST corner, Section 23, Township 115 North, Range 29 West

Certificate of Location of Government Corner

SKETCH OF REFERENCE TIES
(NO SCALE)



SECTION 14

SECTION 13

Nail and disc
East face of power pole
125.25

cast iron monument

center line of road

50.03
Nail and disc
SE face of power pole

203.15
Chiseled + on top
of west end of
concrete culvert

center line of road

SECTION 23

SECTION 24

Statement of evidence relative to this corner location on sheet 2

I hereby certify that this document was prepared by me or under my direct supervision.

Willard Pellinen

Willard Pellinen
McLeod County Surveyor
License No. 9626

Date July 23, 1993

OFFICE OF THE COUNTY RECORDER
MCLEOD COUNTY, MINNESOTA.

I hereby certify that this document was filed in this office at 4 o'clock P.M. on the 5th day of August, 19 93.

Sarmin Estlin Muder, County Recorder

By _____, Deputy

Document No. 253999

NORTHEAST corner, Section 23, Township 115 North, Range 29 West

Certificate of Location of Government Corner

September, 1856. Denis Langton of the General Land Office established this corner. He set a post, raised a mound of earth, drove a charred stake and planted locust seeds at the corners of the mound.

April 2, 1976. McCombs Knutson Associates (Dickman Knutson, County Surveyor) measured the east lines of Section 14 and Section 23 and set a temporary section corner at the center line intersection of the roads.

Mr. Leon Schwarze, 68 years old, had lived in the Northeast Quarter of Section 23 all his life, said there should be an iron stake at the corner.

August 25, 1976. Knutson dug for the corner, John Tupa from Hutchinson with a backhoe. They found a limestone, 6 inches by 8 inches. They took reference ties to the limestone and dug some more, but found no iron stake.

September 27, 1976. Knutson set a McLeod County cast iron monument at the corner.

April 2, 1993. We found the monument in good condition and checked the reference ties.

The monument set by Knutson is accepted as marking the correct location of the section corner. It perpetuates the location of an older monument, the limestone, and fits long standing occupation lines, the center line intersection of the roads.

NORTH QUARTER corner, Section 23, Township 115 North, Range 29 West

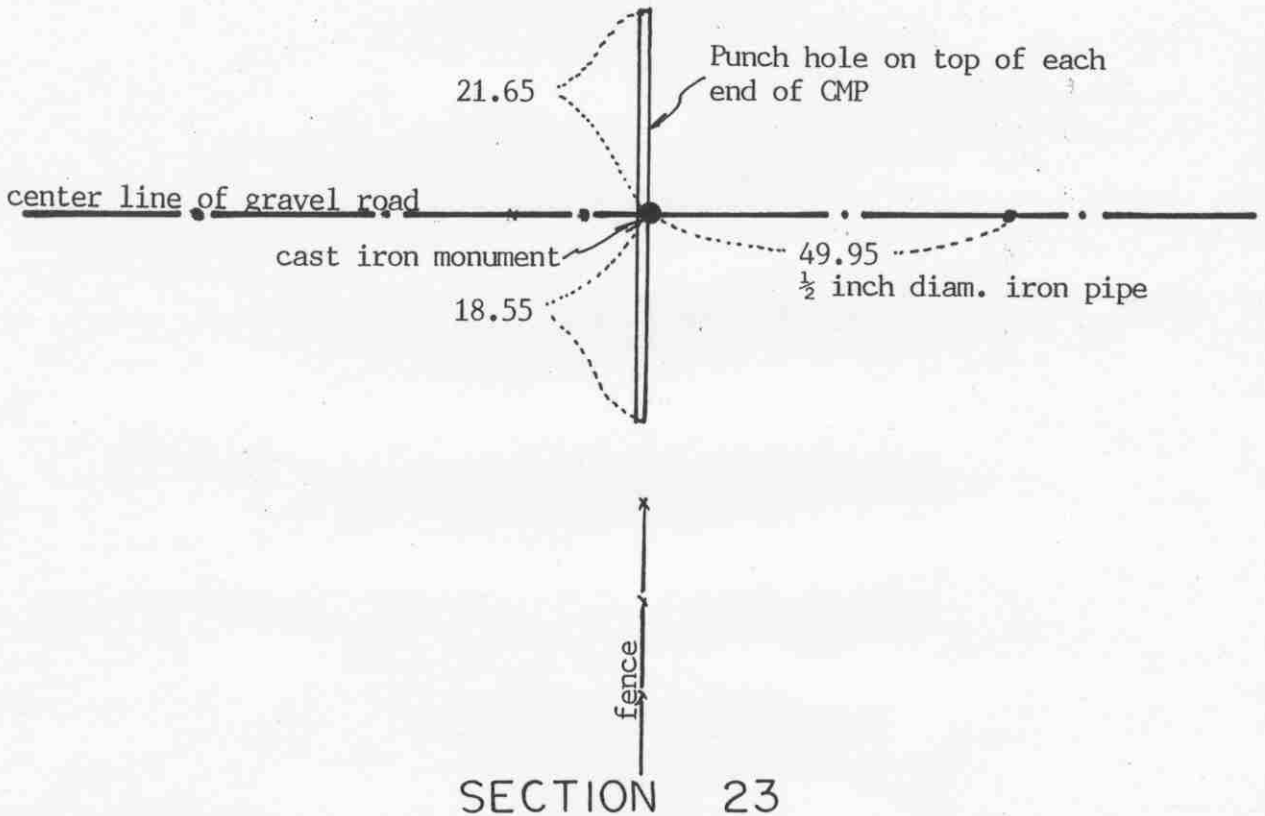
Certificate of Location of Government Corner

SKETCH OF REFERENCE TIES

(NO SCALE)

SECTION 14

field line



Statement of evidence relative to this corner location on sheet 2

I hereby certify that this document was prepared by me or under my direct supervision.

Willard Pellinen

Willard Pellinen
McLeod County Surveyor
License No. 9626

Date July 22, 1995

OFFICE OF THE COUNTY RECORDER
MCLEOD COUNTY, MINNESOTA.

I hereby certify that this document was filed in this office at 4 o'clock P. M. on the 27th day of July, 1993.

Carman Ostlie Gulder, County Recorder

By _____, Deputy

Document No. 253817

Certificate of Location of Government Corner

September, 1856. Denis Langton of the General Land Office established this corner. He set a post, raised mound of earth, drove charred post and planted locust seeds at the corners of the mound.

April 5, 1976. McCombs Knutson Associates, Dickman Knutson County Surveyor, measured the north line of Section 23 and set a temporary quarter corner on the center line of the east-west road in line with fences north and south.

Malcolm Schwarze, 50 years old, and had lived in the Northwest Quarter of Section 23 all his life and Leon Schwarze, 68 years old and had lived in the Northeast Quarter of Section 23 all his life, both agreed this was the correct location of the corner.

A culvert has been placed across the road at this location so any original quarter corner would be destroyed by now. This location is within a few feet of being half way between the section corners.

September 28, 1976. Knutson set a cast iron monument at the location of the temporary corner and took available ties.

April 2, 1993. We found the monument in good condition and checked the reference ties.

The monument is accepted as marking the correct location of the quarter corner. It fits long standing occupation lines, the road and the fences and adjoining property owners agree this is the correct location.

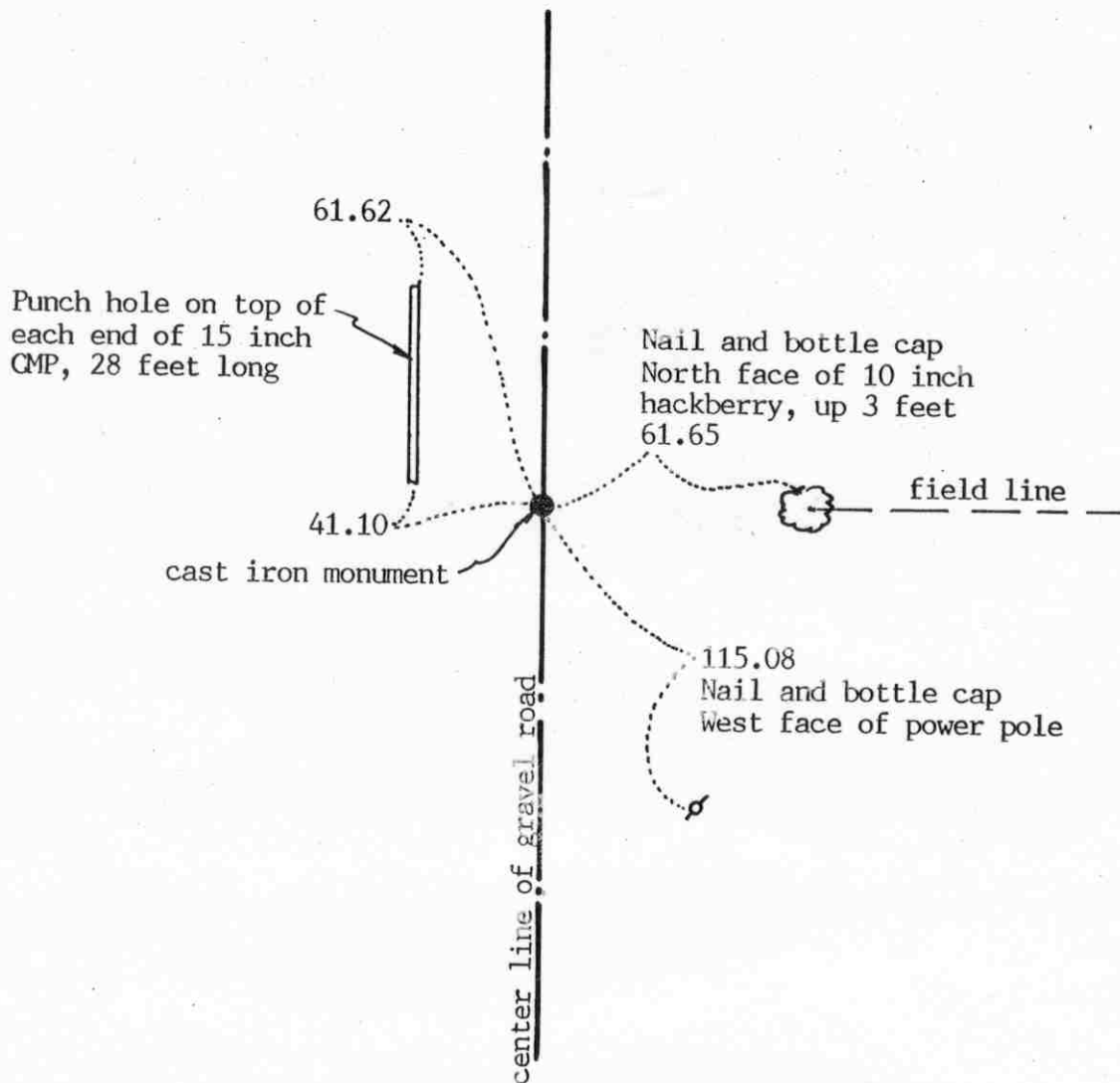
EAST QUARTER corner, Section 24, Township 115 North, Range 29 West

Certificate of Location of Government Corner

SKETCH OF REFERENCE TIES
(NO SCALE)

SECTION 24 T.115 R.29

SECTION 19 T.115 R.28



Statement of evidence relative to this corner location on sheet 2

I hereby certify that this document was prepared by me or under my direct supervision.

Willard Pellinen
Willard Pellinen
McLeod County Surveyor
License No. 9626

Date July 25, 1994

OFFICE OF THE COUNTY RECORDER
MCLEOD COUNTY, MINNESOTA.

I hereby certify that this document was filed in this office at 9 o'clock A. M. on the 16th day of August, 1994.

Carmen St. Lie Mulder County Recorder

By _____, Deputy

Document No. 261294

EAST QUARTER _____ corner, Section 24, Township 115 North, Range 29 West

Certificate of Location of Government Corner

July, 1855. John Ryan of the General Land Office first established this corner. He set a post and marked an oak for a bearing tree.

August 27, 1970. Dickman Knutson, county surveyor, measured the east line of Section 24 and set a temporary corner on the center line of the north-south road in line with a fence to the east.

October 2, 1970. Knutson dug for the corner, John Tupa from Hutchinson with a backhoe. They found a stone down $2\frac{1}{2}$ feet below the surface of the gravel road. This was on the center line of the road, in line with the fence.

October 13, 1970. Knutson set a McLeod County cast iron monument at the location of the found stone.

March 28, 1994. We found the monument in good condition down 14 inches below the surface of the gravel road and took available reference ties.

NORTHEAST corner, Section 24, Township 115 North, Range 29 West

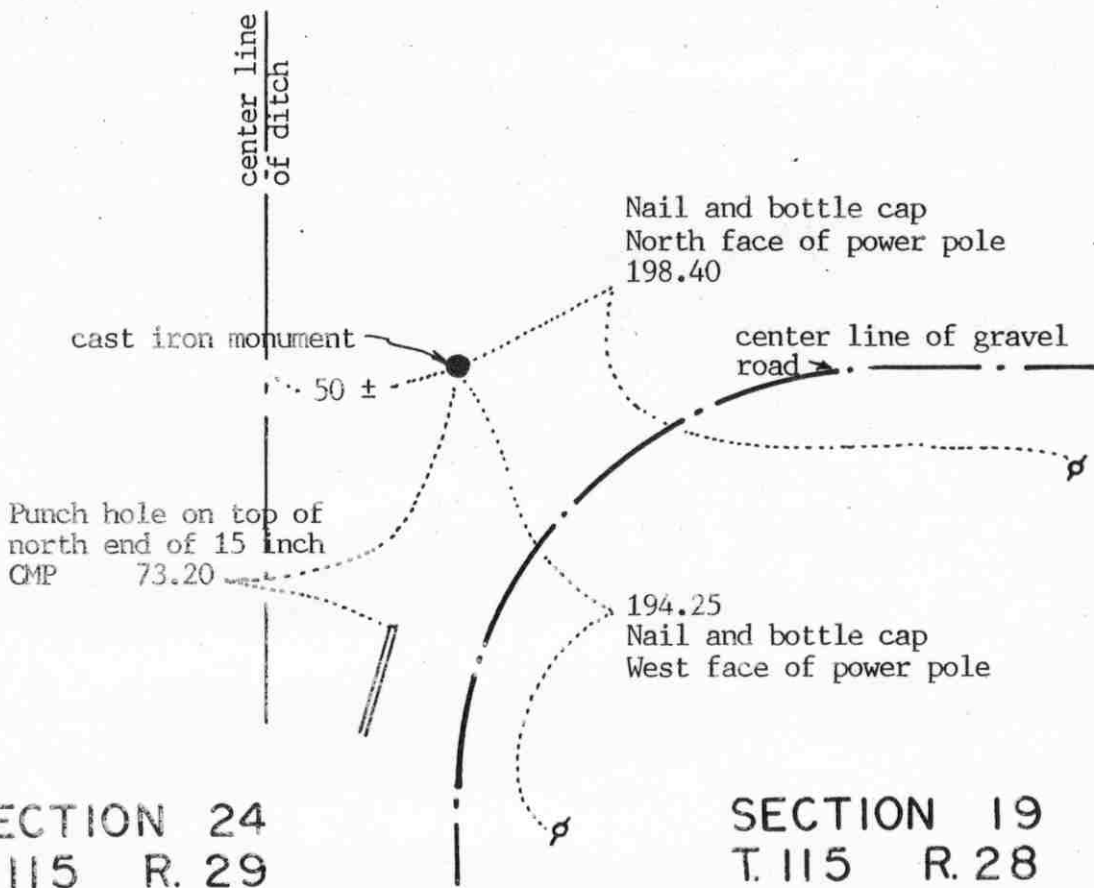
Certificate of Location of Government Corner

SKETCH OF REFERENCE TIES

(NO SCALE)

SECTION 13
T.115 R.29

SECTION 18
T.115 R.28



SECTION 24
T.115 R.29

SECTION 19
T.115 R.28

Statement of evidence relative to this corner location on sheet 2

I hereby certify that this document was prepared by me or under my direct supervision.

Willard Pellinen

Willard Pellinen
McLeod County Surveyor
License No. 9626

Date July 25, 1994.

OFFICE OF THE COUNTY RECORDER
MCLEOD COUNTY, MINNESOTA.

I hereby certify that this document was filed in this office at 9 o'clock A.M. on the 16th day of August, 1994.

Carmen Helmer, County Recorder

By _____, Deputy

Document No. 261293

NORTHEAST _____ corner, Section 24, Township 115 North, Range 29 West

Certificate of Location of Government Corner

July, 1855. John Ryan of the General Land Office first established this corner. He set a post, deposited charcoal, dug pits and trench, built mound and planted osage orange seeds at the corners of the mound.

February, 1968. Dickman Knutson, county surveyor, found a 2 inch diameter, 3 feet long iron pipe at the center line P.I. of roads south and east.

1970. Knutson replaced the iron pipe with a McLeod County cast iron monument and took available reference ties.

March 28, 1994. We found the monument in good condition down 8 inches below the surface and took new ties.

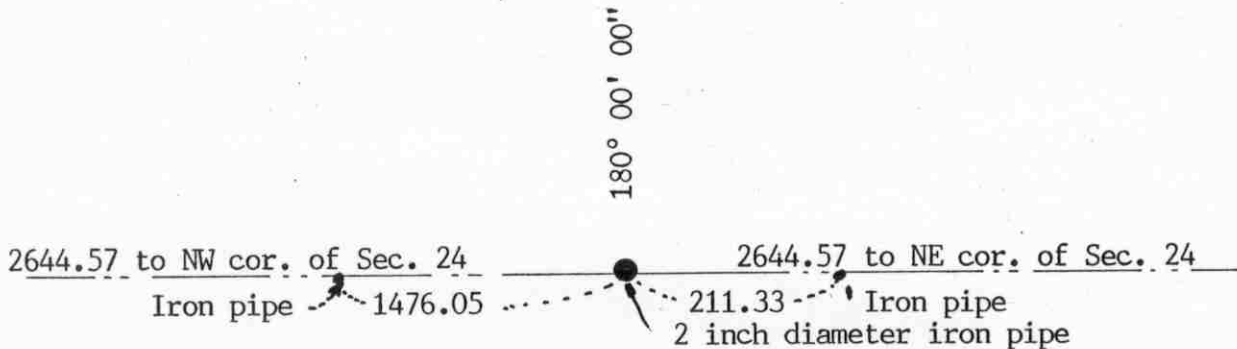
Certificate of Location of Government Corner

NORTH QUARTER corner, Section 24, Township 115 North, Range 29 West

SKETCH OF REFERENCE TIES (NO SCALE)



SECTION 13



SECTION 24

Statement of evidence relative to this corner location on sheet 2

I hereby certify that this document was prepared by me or under my direct supervision.

Willard Pellinen
Willard Pellinen
McLeod County Surveyor
License No. 9626.

Date Aug. 9, 1994

OFFICE OF THE COUNTY RECORDER
MCLEOD COUNTY, MINNESOTA

I hereby certify that this document was filed in this office at 9 o'clock A. M. on the 19th day of August 19 94.

Carmen Helie Mulder, County Recorder

By _____, Deputy.

Document No. 261387

Certificate of Location of Government Corner

NORTH QUARTER corner, Section 24, Township 115 North, Range 29 West

September, 1856. Denis L. Langton of the General Land Office set meander corners east and west of the quarter corner which fell in a lake.

January 24, 1977. Dickman Knutson, county surveyor, measured the north line of Section 24 and set an iron pipe on line and split between the section corners.

February 16, 1977. Knutson took available angle ties to the $\frac{1}{2}$ inch diameter iron pipe.

January 5, 1984. We couldn't find the iron pipe set by Knutson so we used his ties to reset a 2 inch diameter 5 foot long iron pipe at the corner.

May 12, 1988. We found the iron pipe and set reference points, $\frac{1}{2}$ inch diameter iron pipes, east and west of the corner which is in a marsh.

April 5, 1994. We found the 2 inch iron pipe ok in the water.

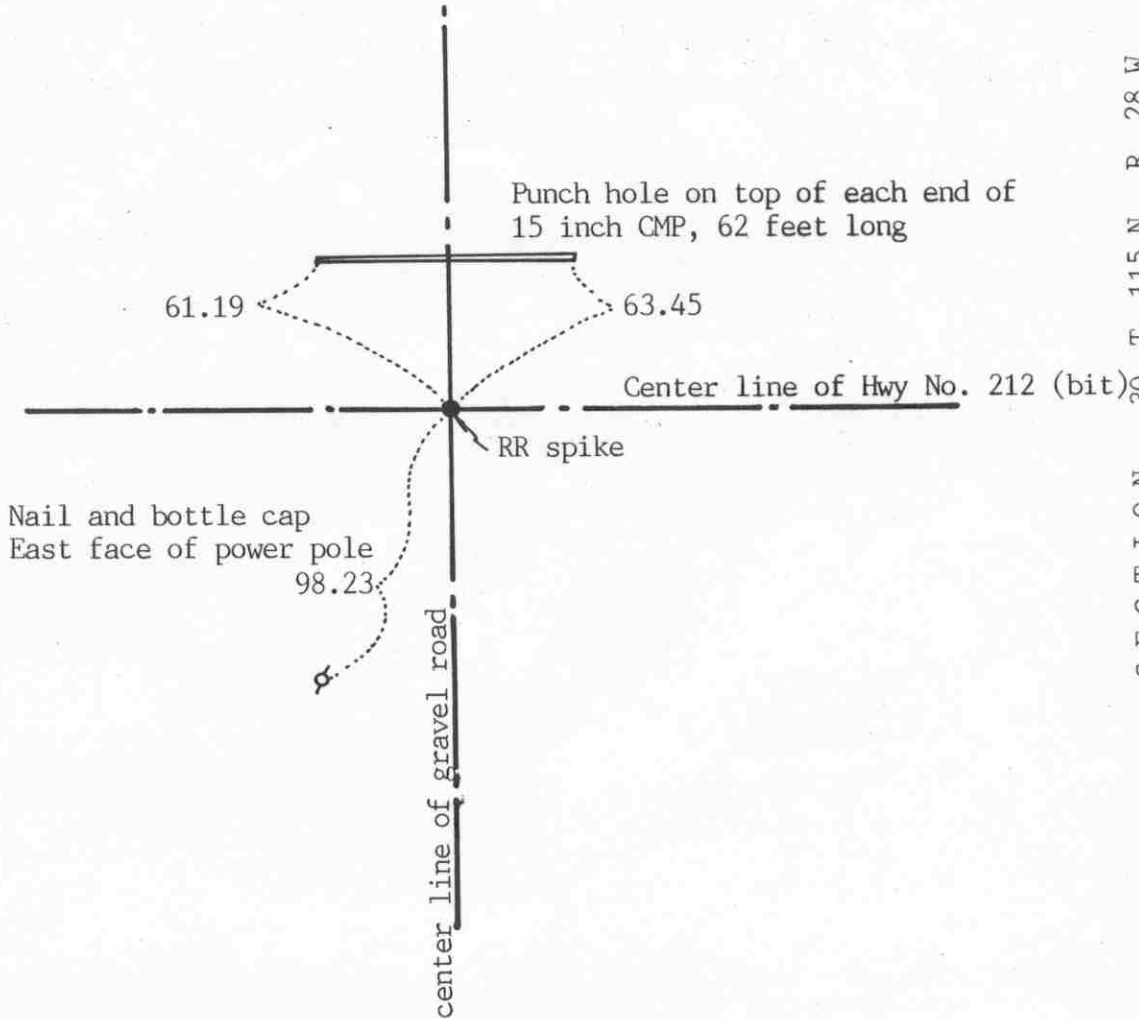
EAST QUARTER corner, Section 25, Township 115 North, Range 29 West

Certificate of Location of Government Corner

SKETCH OF REFERENCE TIES (NO SCALE)



SECTION 25
T. 115 N., R. 29 W.



SECTION 30, T. 115 N., R. 28 W.

Statement of evidence relative to this corner location on sheet 2

I hereby certify that this document was prepared by me or under my direct supervision.

Willard Pellinen
Willard Pellinen
McLeod County Surveyor
License No. 9626

Date June 9, 1991

OFFICE OF THE COUNTY RECORDER
MCLEOD COUNTY, MINNESOTA.

I hereby certify that this document was filed in this office at 9 o'clock A. M. on the 20th day of June, 1991.

Carmen Esthi, County Recorder
By Thyllis Jopkowiak, Deputy
Document No. 239528

Certificate of Location of Government Corner

1855. John Ryan of the General Land Office set a post and marked a bur oak for a bearing tree.

September 10, 1970. McCombs Knutson Associates found a railroad spike at the center line of Hwy 212 and center line of County Hwy No. 65.

November 23, 1971. McCombs Knutson Associates, Dickman Knutson, county surveyor, too reference ties to the railroad spike.

May 21, 1990. We found the railroad spike down 4 inches below the bituminous surface and took new reference ties.

NORTHEAST corner, Section 25, Township 115 North, Range 29 West

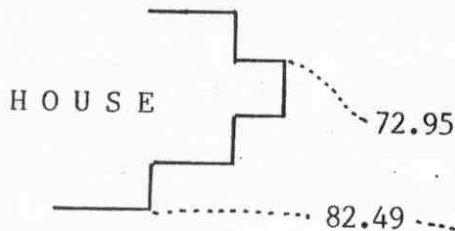
Certificate of Location of Government Corner

SKETCH OF REFERENCE TIES
(NO SCALE)



SECTION 24
T. 115 R. 29

SECTION 19
T. 115 R. 28



Ties are to corners of house foundation

cast iron monument

center line of gravel road

Nail and bottle cap
West face of power pole
90.75

49.70
Nail and bottle cap
Top of wood fence post

fence

SECTION 25
T. 115 R. 29

SECTION 30
T. 115 R. 28

Statement of evidence relative to this corner location on sheet 2

I hereby certify that this document was prepared by me or under my direct supervision.

Willard Pellinen

Willard Pellinen
McLeod County Surveyor
License No. 9626

Date July 25, 1994

OFFICE OF THE COUNTY RECORDER
MCLEOD COUNTY, MINNESOTA.

I hereby certify that this document was filed in this office at 9 o'clock A.M. on the 16th day of August, 1994.

Carmen Estelle Mulder, County Recorder

By _____, Deputy

Document No. 261295

Certificate of Location of Government Corner

July, 1855. John Ryan of the General Land Office first established this corner. He set a post and marked 2 butternut trees, a linden and an elm for bearing trees.

November 14, 1919. E. L. Higgins, surveyor, shows a pin at the corner.

1970. Dickman Knutson, county surveyor, dug a hole 15 feet by 8 feet wide and $4\frac{1}{2}$ feet deep at the location shown in old surveys using the old survey distances. John Tupa from Hutchinson dug, using a backhoe. They found no evidence of the government corner.

November 3, 1970. Knutson set a McLeod County cast iron monument on the center line of the north-south road using old survey distance from the center line of the railroad. (1894 feet to the new center line of the railroad).

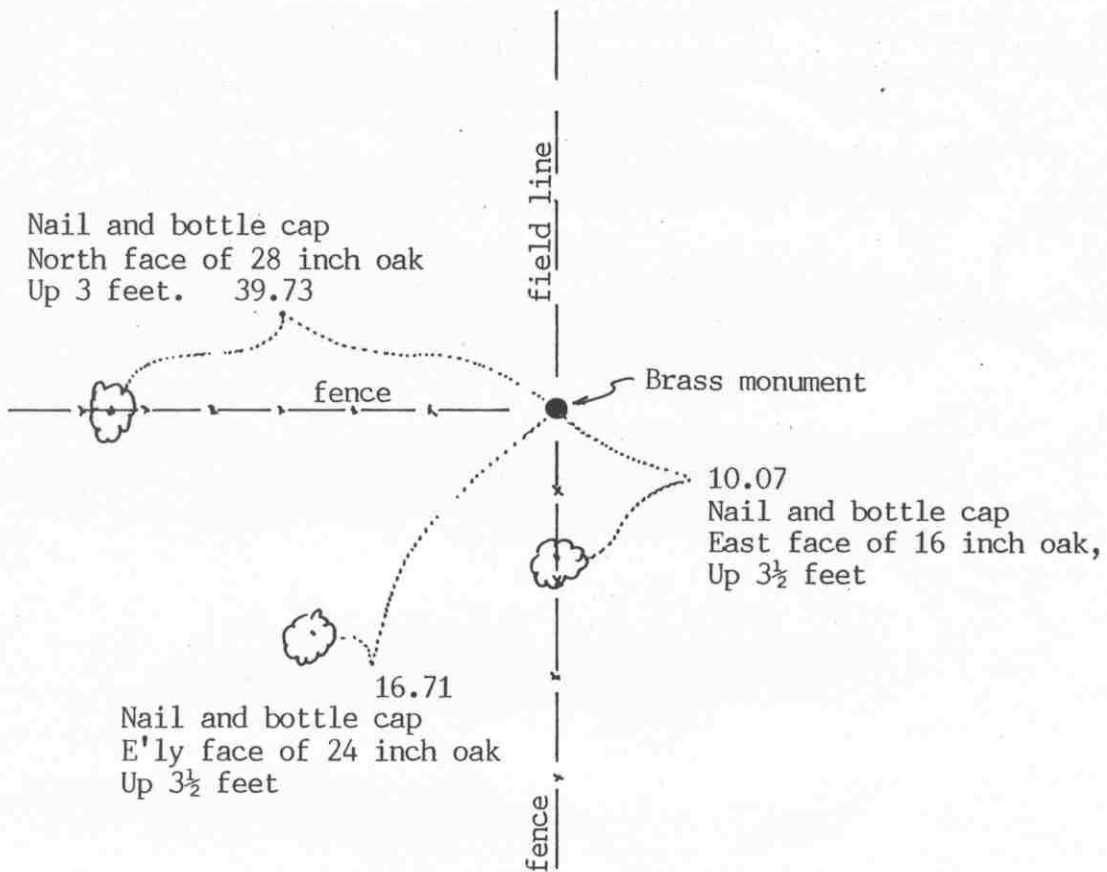
March 3, 1994. We found the monument in good condition down 10 inches below the surface of the gravel road and took new reference ties.

NORTH QUARTER corner, Section 25, Township 115 North, Range 29 West

Certificate of Location of Government Corner

SKETCH OF REFERENCE TIES
(NO SCALE)

SECTION 24



SECTION 25

Statement of evidence relative to this corner location on sheet 2

I hereby certify that this document was prepared by me or under my direct supervision.

Willard Pellinen
Willard Pellinen
McLeod County Surveyor
License No. 9626

Date Sept. 24, 1993

OFFICE OF THE COUNTY RECORDER
MCLEOD COUNTY, MINNESOTA.

I hereby certify that this document was filed in this office at 2 o'clock P.M. on the 5th day of Oct, 1993.

Carmen Estelle Mulder, County Recorder

By _____, Deputy

Document No. 255172

Certificate of Location of Government Corner

September, 1856. D. L. Langton of the General Land Office set a post and marked 2 oaks for bearing trees.

December 17, 1890. L. G. Simmons, surveyor, reset the corner from found bearing trees.

1926. Carlisle Madson, county surveyor, found the corner set by Simmons and replaced it with a pipe with a brass cap.

September, 1970. McCombs Knutson Associates, Dickman Knutson county surveyor, found the brass monument and took available reference ties.

September 17, 1993. We found the monument down 6 inches below the ground surface and checked the reference ties.

EAST QUARTER corner, Section 26, Township 115 North, Range 29 West

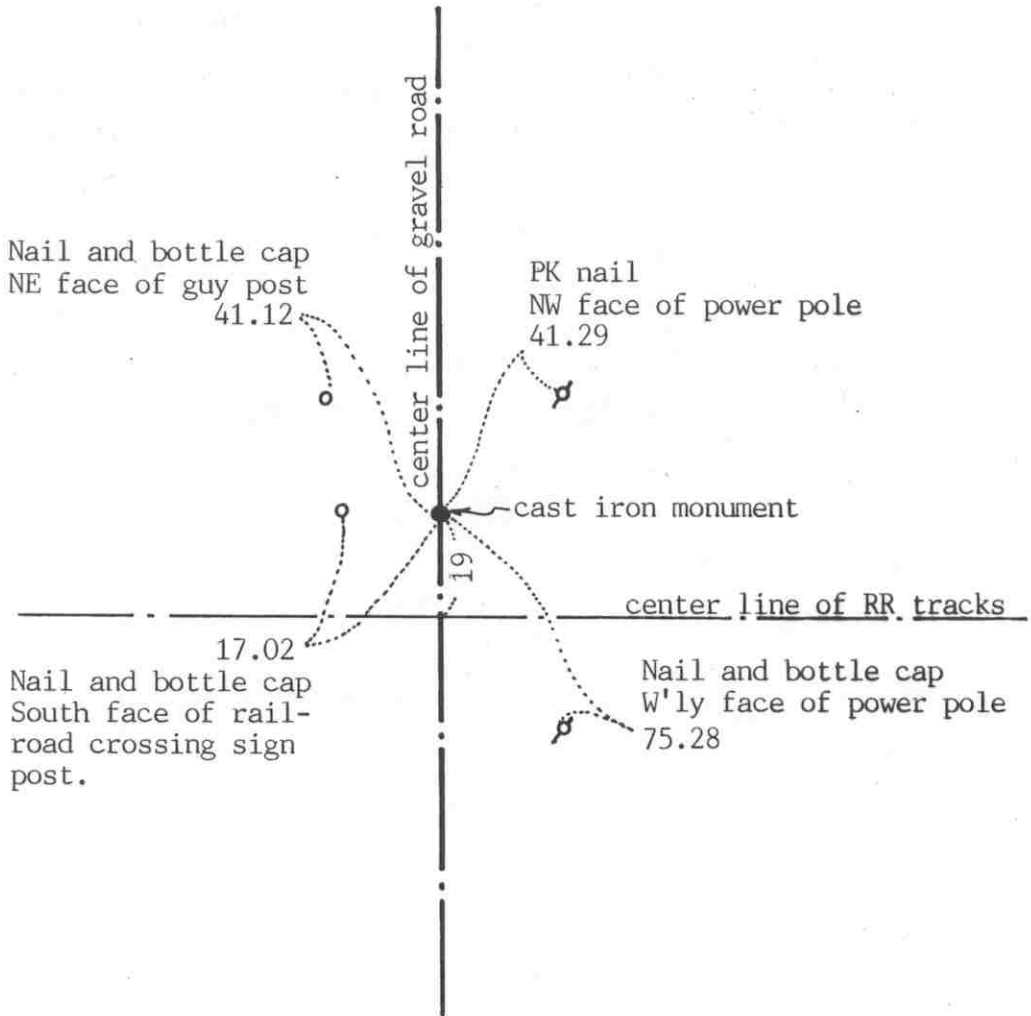
Certificate of Location of Government Corner

SKETCH OF REFERENCE TIES (NO SCALE)



SECTION 26

SECTION 25



Statement of evidence relative to this corner location on sheet 2

I hereby certify that this document was prepared by me or under my direct supervision.

Willard Pellinen

Willard Pellinen
McLeod County Surveyor
License No. 9626

Date June 9, 1991

OFFICE OF THE COUNTY RECORDER MCLEOD COUNTY, MINNESOTA.

I hereby certify that this document was filed in this office at 9 o'clock A. M. on the 20th day of June, 1991.

Carmen Ostlie, County Recorder

By Phyllis Jopkowiak, Deputy

Document No. 239529

Certificate of Location of Government Corner

September, 1856. This corner was originally established by D. L. Langton of the General Land Office. He set a post (in a marsh), raised mound of earth, drove charred stake and dug pits 10 links north and south.

April 5, 1976. McCombs Knutson Associates (Dickman Knutson, county surveyor) measured the east line of Section 26 and set a temporary east quarter corner 18 feet north of the center line of the railroad. Highway No. 212 right of way plans show the corner to be north of the railroad. (scaled 18 feet)

August 26, 1976. Knutson dug for the corner, John Tupa from Hutchinson with a backhoe. Down $7\frac{1}{2}$ feet below the road surface they found a 4 inch by 8 inch stone, set on end, with a rotted wood stake beside it. They took available reference ties.

September 14, 1976. Knutson set a spike at the corner and took additional reference ties.

September 27, 1976. Knutson replaced the spike with a McLeod County cast iron monument.

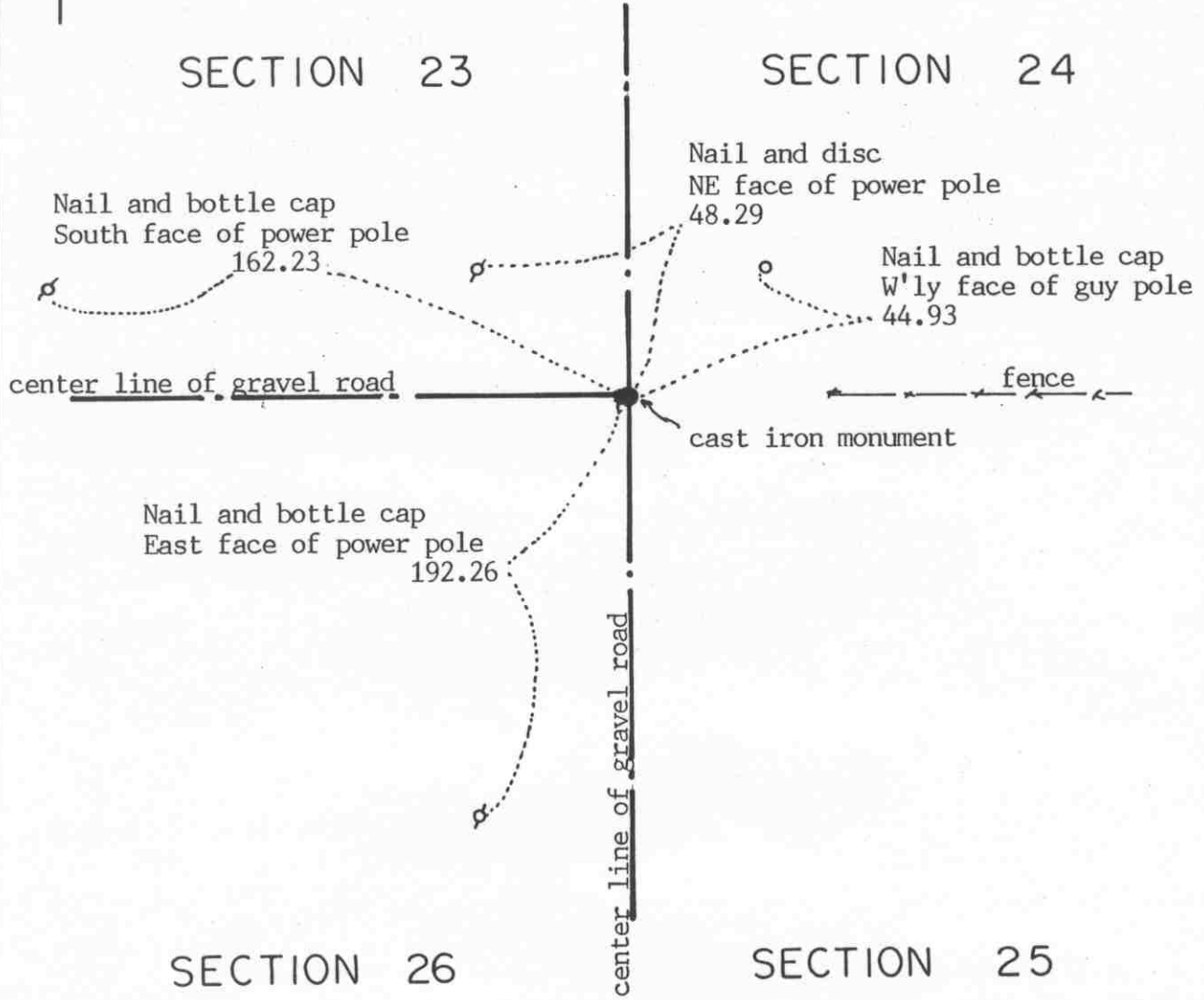
May 21, 1990. We found the monument in good condition, 8 inches below the road surface. All the old reference ties had been destroyed so we took new ties.

We accept the stone and wood stake found by Knutson as having perpetuated the correct location of the quarter corner.

NORTHEAST corner, Section 26, Township 115 North, Range 29 West

Certificate of Location of Government Corner

SKETCH OF REFERENCE TIES (NO SCALE)



Statement of evidence relative to this corner location on sheet 2

I hereby certify that this document was prepared by me or under my direct supervision.

Willard Pellinen
Willard Pellinen
McLeod County Surveyor
License No. 9626

Date July 22, 1993

OFFICE OF THE COUNTY RECORDER
MCLEOD COUNTY, MINNESOTA.

I hereby certify that this document was filed in this office at 4 o'clock P.M. on the 27th day of July, 1993.

Carmen Estelle Muder, County Recorder

By _____, Deputy

Document No. 253818

NORTHEAST _____ corner, Section 26, Township 115 North, Range 29 West

Certificate of Location of Government Corner

September, 1856. Denis Langton of the General Land Office established this corner. He set a post, raised a mound of earth, drove a charred stake and planted locust seeds at the corners of the mound.

1926.. Carlisle Madson, Sr. set an iron monument at the corner.

March 3, 1976. We dug and found a 3½ inch iron monument down 2 feet at the center-line - center line of the roads and in line with a fence to the east. We took reference ties and set a McLeod County cast iron monument over the found monument.

We accept the monument set by Madson as marking the correct location of the section corner. It fits long standing occupation lines, the center lines of the roads and the fence to the east.

April 2, 1993. We found the cast iron monument down 3 inches below the road surface and took new reference ties.

Certificate of Location of Government Corner

SKETCH OF REFERENCE TIES
(NO SCALE)

SECTION 23

Nail and disc

S'ly side of power pole

77.77

Punch hole on top of
each end of CMP

28.35

center line of gravel road

cast iron monument

73.78

Nail and disc

East face of 26 inch ash

fence

SECTION 26

Statement of evidence relative to this corner location on sheet 2

I hereby certify that this document was prepared by me or under my direct supervision.

Willard Pellinen
Willard Pellinen
McLeod County Surveyor
License No. 9626

Date July 23, 1993

OFFICE OF THE COUNTY RECORDER
MCLEOD COUNTY, MINNESOTA.

I hereby certify that this document was filed in this office at 4 o'clock P.M. on the 5th day of August, 1993.

Carmen Estlie Mulder, County Recorder

By _____, Deputy

Document No. 254001

Certificate of Location of Government Corner

September, 1856. Denis Langton of the General Land Office established this corner. He set a post, raised a mound of earth, drove a charred stake and planted locust seeds in the mound.

August 26, 1976. McCombs Knutson Associates (Dickman Knutson, county surveyor) excavated for the corner, John Tupa from Hutchinson with a backhoe. Down $1\frac{1}{2}$ feet below the road surface they found a 6 inch by 6 inch limestone. This was on the center line of the east-west road in line with a fence to the south. They dug deeper but found nothing else.

September 28, 1976. Knutson set a McLeod County cast iron monument and took additional reference ties.

April 2, 1993. We found the monument in good condition and checked the reference ties.

The monument set by Knutson is accepted as marking the correct location of the quarter corner. It fit long standing occupation line, the road and the fence, and it perpetuates the location of an older monument, the stone.

EAST QUARTER corner, Section 27, Township 115 North, Range 29 West

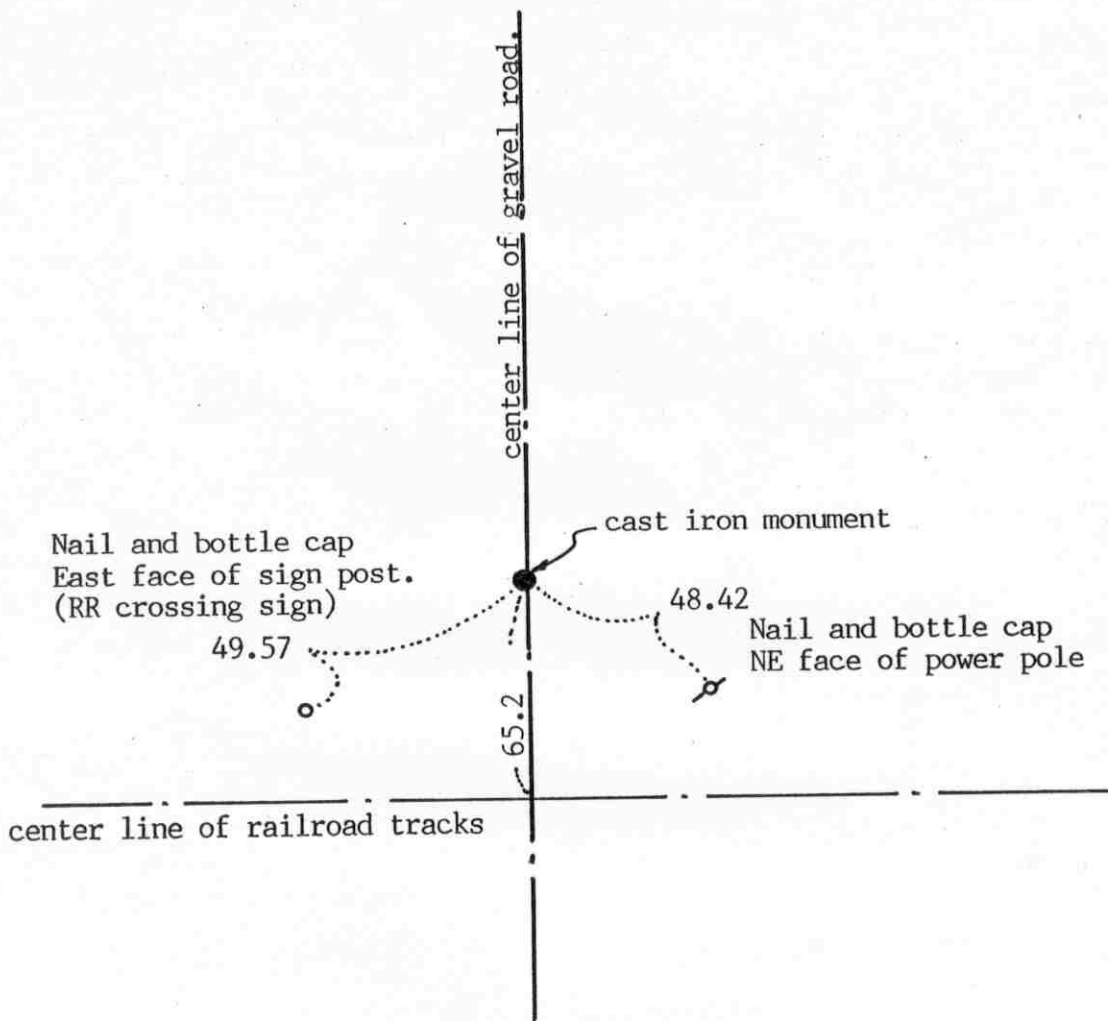
Certificate of Location of Government Corner

SKETCH OF REFERENCE TIES

(NO SCALE)

SECTION 27

SECTION 26



Statement of evidence relative to this corner location on sheet 2

I hereby certify that this document was prepared by me or under my direct supervision.

Willard Pellinen

Willard Pellinen
McLeod County Surveyor
License No. 9626

Date June 29, 1994.

OFFICE OF THE COUNTY RECORDER
MCLEOD COUNTY, MINNESOTA.

I hereby certify that this document was filed in this office at 9 o'clock A. M. on the 26th day of July, 1994.

GARMEN OSTLIE MULD-R, MCLEOD COUNTY RECORDER, County Recorder
By Phyllis Sopkowiak, Deputy
Document No. 260931

EAST QUARTER corner, Section 27, Township 115 North, Range 29 West

Certificate of Location of Government Corner

September, 1856. Denis L. Langton of the General Land Office established this corner. He set a post in a mound of earth, in a marsh.

Highway 212 right of way map scales 65 feet \pm from the center line to the quarter corner. (From R.R. center line)
The railroad right of way map scales 50 to 75 feet from the center line to the quarter corner.

August 26, 1976. Dickman Knutson, county surveyor, dug for the corner, John Tupa from Huthcinson, with a backhoe. They dug a hole 25 feet long, from 50 feet north of the center line of the tracks to 75 feet north. At approximately 65 feet north, down $2\frac{1}{2}$ feet below the road surface they found a 15 inch diameter stone with a wood stake beside the stone.

September 28, 1976. Knutson set a McLeod County cast iron monument over the found stone and took reference ties.

March 3, 1994. We found the monument in good condition and took new ties.

NORTHEAST corner, Section 27, Township 115 North, Range 29 West

Certificate of Location of Government Corner

SKETCH OF REFERENCE TIES
(NO SCALE)



SECTION 22

SECTION 23

Nail and bottle cap
South face of power pole
128.16

Nail and bottle cap
NW face of power pole
53.03

Center line of gravel road

cast iron monument

47.22
Nail and bottle cap
NE face of post by tel.
pedestal

center line of gravel road

SECTION 27

SECTION 26

Statement of evidence relative to this corner location on sheet 2

I hereby certify that this document was prepared by me or under my direct supervision.

Willard Pellinen

Willard Pellinen
McLeod County Surveyor
License No. 9626

Date June 29, 1994.

OFFICE OF THE COUNTY RECORDER
MCLEOD COUNTY, MINNESOTA.

I hereby certify that this document was filed in this office at 9 o'clock A. M. on the 26th day of July, 1994.

CARMEN OSTLIE MILDORF, MCLEOD COUNTY RECORDER

_____, County Recorder

By Thyllia Hopkewich, Deputy

Document No. 260930

NORTHEAST corner, Section 27, Township 115 North, Range 29 West

Certificate of Location of Government Corner

September, 1856. Denis L. Langton of the General Land Office established this corner. He set a post, raised a mound of earth, drove a charred stake and planted locust seeds at the corners of the mound.

August 26, 1976. Dickman Knutson, county surveyor, dug for the corner. No old survey information on the corner, but adjoining land owners have accepted the center line intersection of the roads as being the section corner. Knutson dug a hole 12 feet by 12 feet by 6 feet at the intersection but found no evidence of the government corner.

Knutson set a McLeod County cast iron monument at the center line intersection of the roads, roads running north, south, east and west.

March 25, 1994. We found the monument in good condition down 12 inches below the surface of the gravel road and took new reference ties.

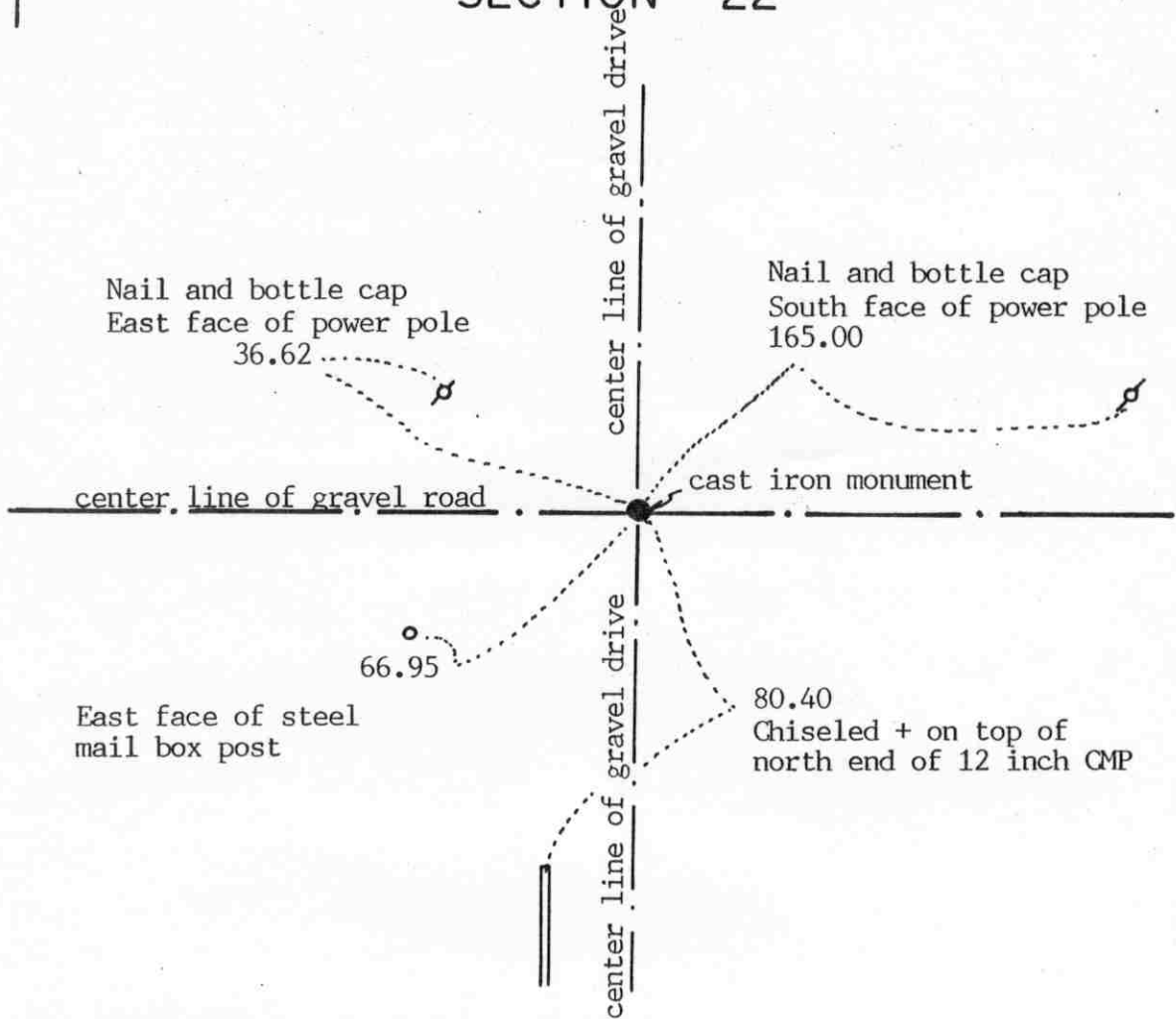
NORTH QUARTER corner, Section 27, Township 115 North, Range 29 West

Certificate of Location of Government Corner

SKETCH OF REFERENCE TIES

(NO SCALE)

SECTION 22



SECTION 27

Statement of evidence relative to this corner location on sheet 2

I hereby certify that this document was prepared by me or under my direct supervision.

Willard Pellinen
Willard Pellinen
McLeod County Surveyor
License No. 9626

Date July 19, 1994

OFFICE OF THE COUNTY RECORDER
MCLEOD COUNTY, MINNESOTA.

I hereby certify that this document was filed in this office at 9 o'clock A.M. on the 16th day of August, 1994.

Carmen Estlin Mulder, County Recorder

By _____, Deputy

Document No. 261296

NORTH QUARTER corner, Section 27, Township 115 North, Range 29 West

Certificate of Location of Government Corner

September, 1856. Denis L. Langton of the General Land Office set a post, raised mound of earth, drove charred stake and planted locust seeds at the corners of the mound.

1914. Road plans by I. C. Christlieb show a stone at the corner.

Ron Somerdorf, in the Northwest Quarter of Section 27 also said there is a stone at the corner. He said he thought it was on the center line of the east-west road, and east of the center line running south.

August 27, 1976. Dickman Knutson, county surveyor, dug for the corner, John Tupa from Hutchinson with a backhoe. They dug a hole 5 feet wide along the center line, starting at a point east of the road running south, and going westerly along the center line of the east-west road to the center line intersection with the road to the south. They found a stone, sharp point up, near the center line intersection of the roads. They took reference ties. This is within a few feet of being half way between the section corners.

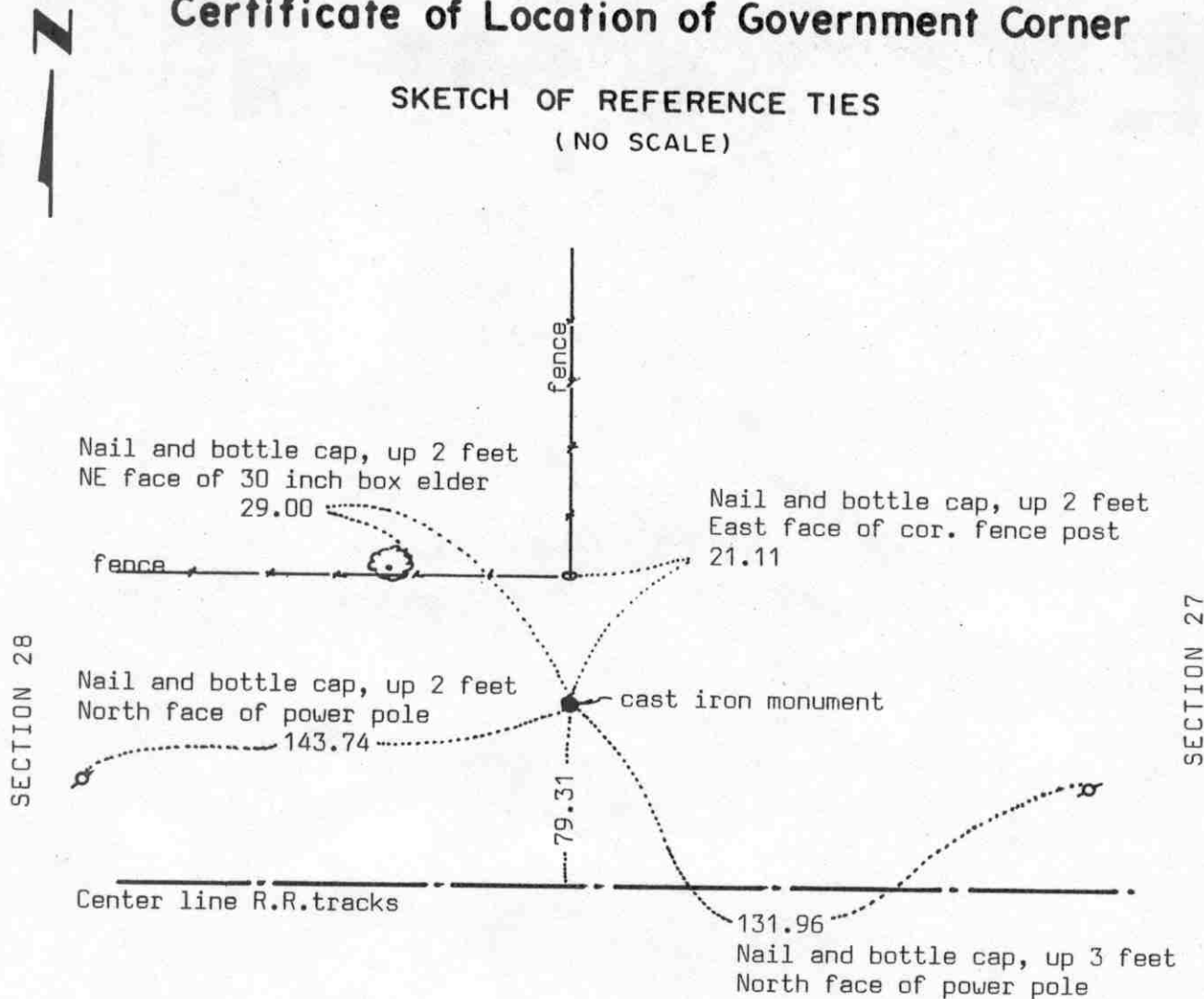
February 16, 1977. Knutson set a spike at the corner and took additional reference ties.

April 6, 1978. Knutson set a McLeod County cast iron monument at the corner.

March 28, 1994. We found the monument in good condition down 4 inches below the surface of the gravel road and took new reference ties.

Certificate of Location of Government Corner

SKETCH OF REFERENCE TIES (NO SCALE)



Statement of evidence relative to this corner location on sheet 2

I hereby certify that this document was prepared by me or under my direct supervision.

Willard Pellinen
Willard Pellinen
McLeod County Surveyor
License No. 9626

Date July 10, 1990

OFFICE OF THE COUNTY RECORDER
MCLEOD COUNTY, MINNESOTA.

I hereby certify that this document was filed in this office at 9 o'clock A.M. on the 19th day of July, 1990.

Carmen Belie, County Recorder

By _____, Deputy

Document No. 234492

Certificate of Location of Government Corner

September, 1856. Denis Langton of the General Land Office originally set this corner. He set a post, raised mound of earth, drove charred stake and planted locust seeds at the corners of the mound.

Railroad right of way plans show this corner to be north of the railroad. No distance shown but scales about 50 feet.

July 28, 1980. We went out with Ron Sommerdorf to look for the corner. Mr. Sommerdorf owns the West Half of the Southwest Quarter of Section 27 and the South Half of the South Half of the Northwest Quarter of Section 27. We found a stone, set on end, with a sharp point up. Stone was sticking up about 2 inches above the ground and was flat, 16 inches long, about 8-10 inches at the bottom. We found a railroad spike on the south side of the stone and another railroad spike below the stone. We took reference ties and dug below the stone but found nothing else.

A field line (1/16 line) $\frac{1}{4}$ mile north falls half way between the found stone and the northeast corner of Section 28. Another field line $\frac{1}{8}$ mile north falls on the north line of the South Half of the South half of the Northwest Quarter of Section 27. A straight line between this stone and the west quarter corner of Section 28 falls very close to a split between the north and south quarter corners of Section 28 as shown in 1898 field notes by E.L.Higgins. who was the county surveyor at that time.

August 31, 1982. We replaced the stone with a McLeod County cast iron monument and buried the stone on the north side of the monument.

We accept the stone as having perpetuated the correct location of the quarter corner.

May 25, 1989. We found the monument in good condition and the reference ties good.

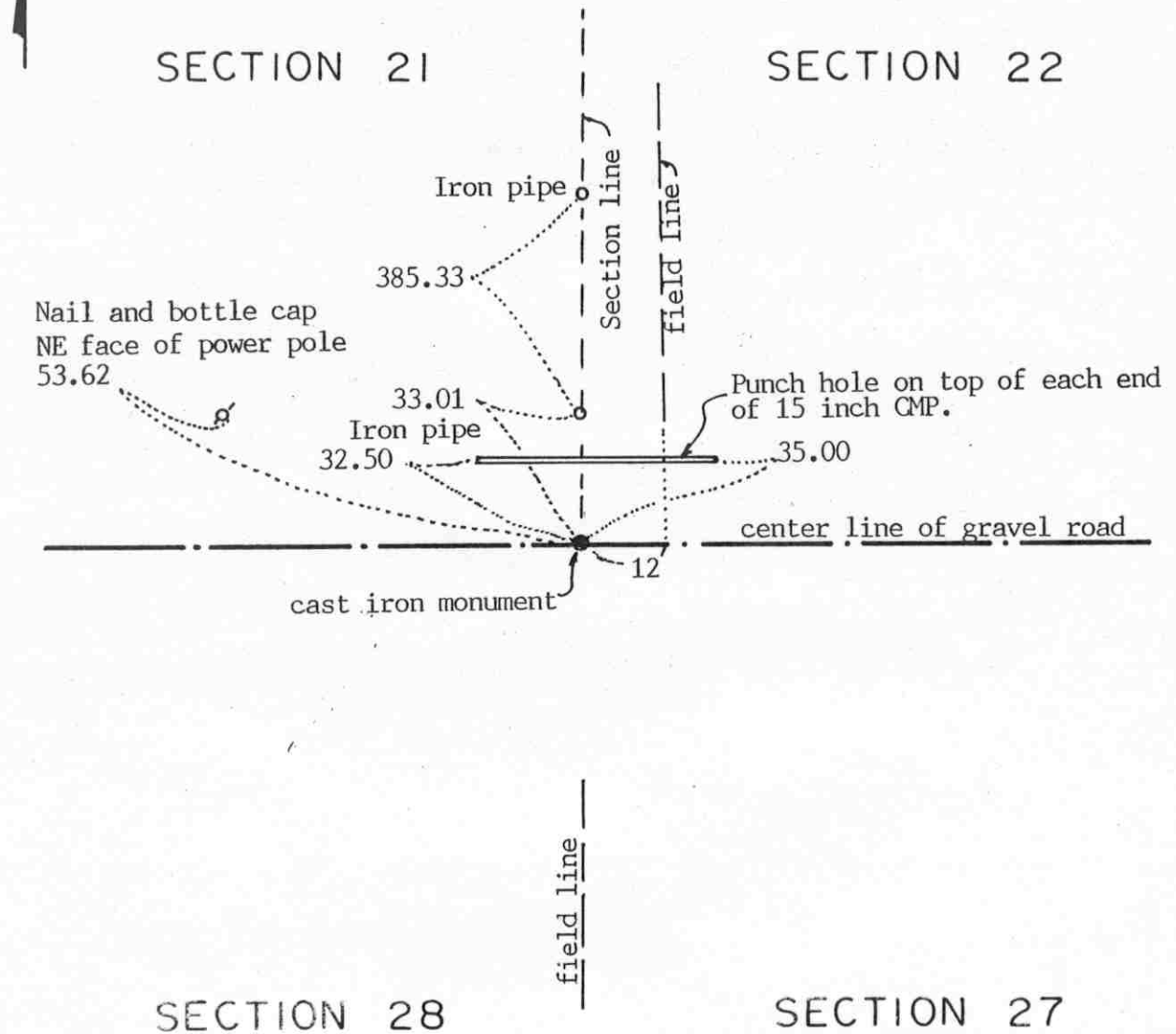
MANENT RECORD

NORTHEAST corner, Section 28, Township 115 North, Range 29 West

Certificate of Location of Government Corner

SKETCH OF REFERENCE TIES

(NO SCALE)



Statement of evidence relative to this corner location on sheet 2

I hereby certify that this document was prepared by me or under my direct supervision.

Willard Pellinen

Willard Pellinen
McLeod County Surveyor
License No. 9626

Date January 19, 1994.

OFFICE OF THE COUNTY RECORDER MCLEOD COUNTY, MINNESOTA.

I hereby certify that this document was filed in this office at 9 o'clock A.M. on the 7th day of February, 1994.

Carmen Astlie Mulder, County Recorder

By Jan Petrick, Deputy

Document No. 257718

NORTHEAST corner, Section 28, Township 115 North, Range 29 West

Certificate of Location of Government Corner

September, 1856. Denis L. Langton of the General Land Office established this corner. He set a post, raised a mound of earth, drove a charred stake and planted locust seeds at the corners of the mound.

March 23, 1976. Dickman Knutson, county surveyor, measured the north line of Section 28 and set a temporary northeast corner on the center line of the east-west road in line with field lines north and south.

August 27, 1976. Knutson dug for the corner, John Tupa from Hutchinson with a backhoe. They found a stone on the center line of the road in line with the fence lines. They took available reference ties. A. Peik, 73 years old and had lived in the south half of Section 21 for 50 years old, said this was the corner. Knutson's measured distance to the north quarter corner of Section 28 was within $\frac{1}{2}$ foot of 1898 distance by E. L. Higgins, county surveyor.

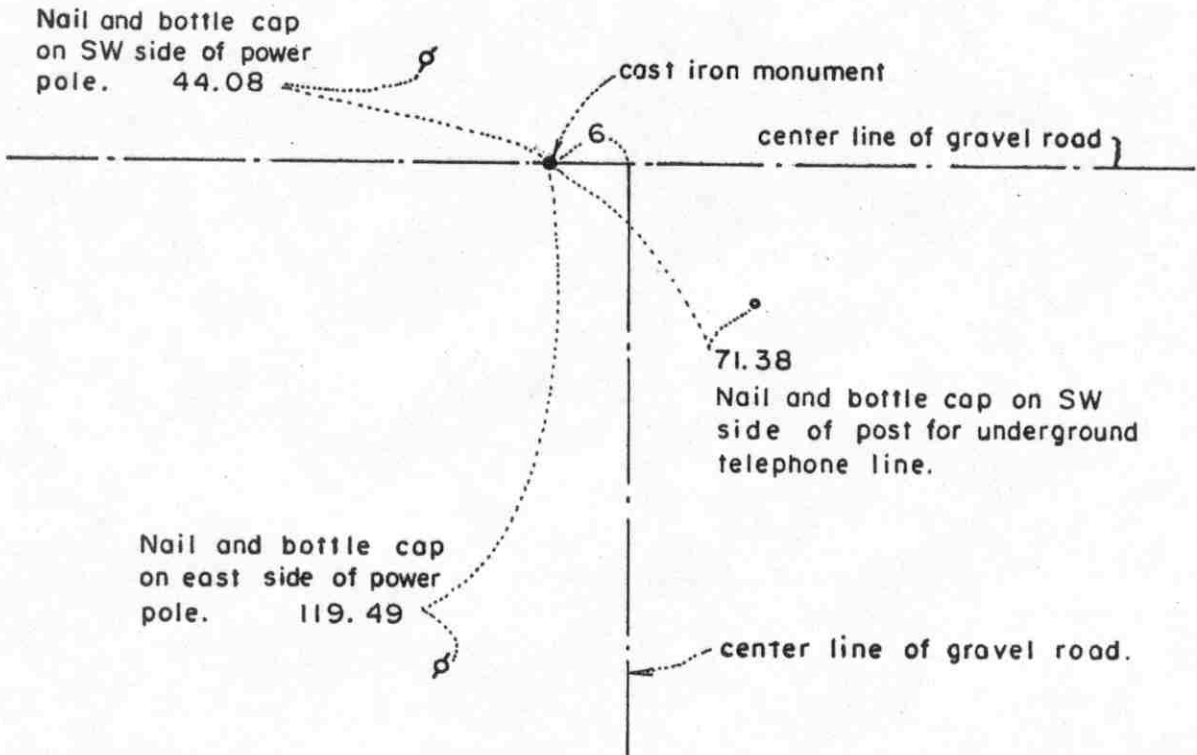
February 16, 1976. Knutson set a spike at the corner and took additional ties.

April 7, 1978. Knutson set a McLeod County cast iron monument.

December 14, 1993. We found the monument in good condition down 6 inches below the surface of the gravel road and took new reference ties. The monument is in the center line of the east west road, in line with a field line to the south. The field line to the north is now 12 feet east of the section line.

Certificate of Location of Government Corner

SKETCH OF REFERENCE TIES
(NO SCALE)



Statement of evidence relative to this corner location on sheet 2

I hereby certify that this document was prepared by me or under my direct supervision.

Willard Pellinen
Willard Pellinen
McLeod County Surveyor
License No. 9626
Date February 9, 1987

OFFICE OF THE COUNTY RECORDER
MCLEOD COUNTY, MINNESOTA.

I hereby certify that this document was filed in this office at 8 o'clock A. M. on the 18th day of October, 1988.

Carmen Potlie, County Recorder
By _____, Deputy

Document No. 225050

Certificate of Location of Government Corner

This corner was established by the Government in 1856 and was monumented by a wood post in a mound of earth.

In 1898 E.L.Higgins surveyed in Section 28 and set an iron post at this corner $\frac{1}{2}$ way between the section corners.

In 1899 E.L.Higgins surveyed in Section 21 and found the iron post he had set in 1898.

In March, 1976, we measured the north line of Section 28 and found an iron pin, 2 inches in diameter, down 1 foot below the road surface. Our distances to the section corners was within $\frac{1}{2}$ foot of the 1898 distances by E.L.Higgins. We took reference ties to the iron pin.

In August 1976 we dug at the corner with a backhoe and at 2 feet below the surface, on the south side of the iron pin, we found a 24 inch by 18 inch stone. We left the stone in place.

In September, 1976 we set a cast iron monument at the location of the iron pin.

EAST QUARTER corner, Section 29, Township 115 North, Range 29 West

Certificate of Location of Government Corner

SKETCH OF REFERENCE TIES (NO SCALE)



SECTION 29

SECTION 28

Nail and bottle cap
East face of fence post
24.03

Nail and bottle cap
South face of fence post
97.45

cast iron monument

Nail and bottle cap
East face of power pole
429.25

Statement of evidence relative to this corner location on sheet 2

I hereby certify that this document was prepared by me or under my direct supervision.

Willard Pellinen
Willard Pellinen
McLeod County Surveyor
License No. 9626

Date July 10, 1990

OFFICE OF THE COUNTY RECORDER
MCLEOD COUNTY, MINNESOTA.

I hereby certify that this document was filed in this office at 9 o'clock A.M. on the 19th day of July, 1990.

Carmen Ostlie, County Recorder
By _____, Deputy

Document No. 234493

Certificate of Location of Government Corner

September, 1856. This corner was established by the Government. Dennis L. Langton "set quarter section post, raised mound of earth, drove charred stake and planted locust seeds in corners of mound."

June, 1975. Ken Todnem, 54 years old, has lived in the Southwest Quarter of Section 20 since 195. and has owned land in the Northeast Quarter of Section 29 since 1959, stated fence intersection is the quarter corner, has been accepted by adjoining land owners as the corner.

April 17, 1978. McCombs Knutson Associates (Dickman Knutson, county surveyor) found a stone, 18 inches by 30 inches down 1 foot below the ground surface. They moved stone east and set a McLeod County cast iron monument at the corner and took reference ties.

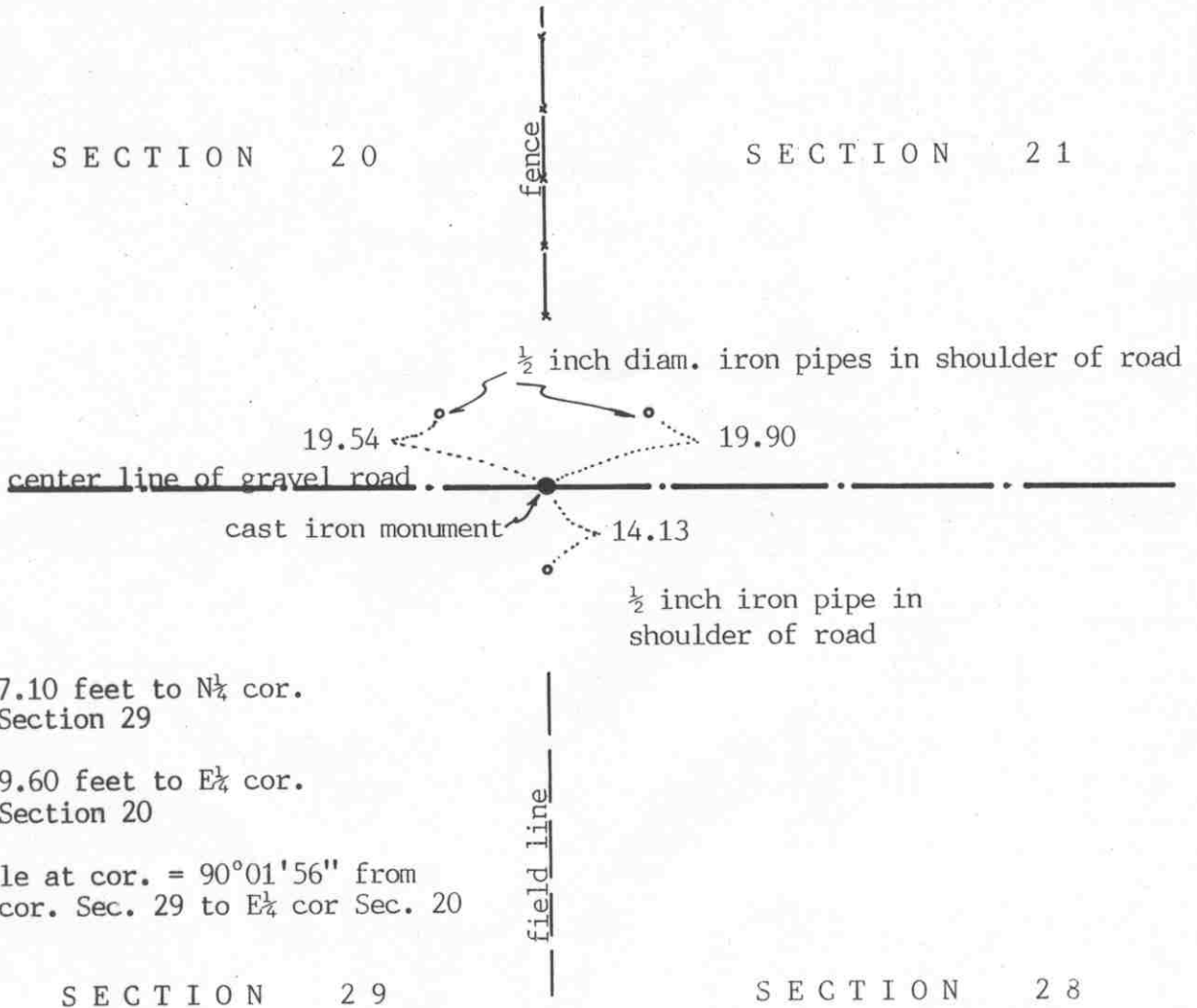
May 25, 1989. We found the monument in good condition and the reference ties good.

We accept the stone found by Knutson as having perpetuated the correct location of the quarter corner.

Certificate of Location of Government Corner



SKETCH OF REFERENCE TIES (NO SCALE)



2647.10 feet to N $\frac{1}{4}$ cor.
of Section 29

2629.60 feet to E $\frac{1}{4}$ cor.
of Section 20

Angle at cor. = 90°01'56" from
N $\frac{1}{4}$ cor. Sec. 29 to E $\frac{1}{4}$ cor. Sec. 20

Statement of evidence relative to this corner location on sheet 2

I hereby certify that this document was prepared by me or under my direct supervision.

Willard Pellinen
Willard Pellinen
McLeod County Surveyor
License No. 9626

Date January 26, 1992

OFFICE OF THE COUNTY RECORDER
MCLEOD COUNTY, MINNESOTA.

I hereby certify that this document was filed in this office at 9 o'clock A.M. on the 30th day of January, 1992.

Carmen Ostlie, County Recorder
By _____, Deputy

Document No. 243114

NORTHEAST corner, Section 29, Township 115 North, Range 29 West

Certificate of Location of Government Corner

September, 1856. Denis Langton of the General Land Office set a post, raised mound of earth, drove charred stake and planted locust seeds at the corners of the mound.

November, 1898. E.L.Higgins, county surveyor, found a stone at the corner.

1914. I.C.Christlieb, surveyor, set an iron post beside the stone.

January 13, 1976. William Lindeman, 51 years old and had lived in the Northwest Quarter of Section 28 all his life, said the corner is in the center of the east-west road in line with the fence to the north and the field line to the south.

August 27, 1976. McCombs Knutson Associates (Dickman Knutson, county surveyor) dug for the corner in the center line of the road in line with the fence to the north and field line to the south. They found a stone, 16 inches by 16 inches down 18 inches below the surface of the road. They found a 1 3/4 inch by 1 inch steel bar, 1 foot 8 inches long along the west side to the stone. They took reference ties to the stone, left it in place and pulled out the steel bar.

September 27, 1976. Knutson set a McLeod County cast iron monument over the found stone and took additional ties.

This stone is within 1 foot of 1898 distance by Higgins to the north quarter corner of Section 28.

April 12, 1991. We found all the reference ties had been destroyed. We found the monument in good condition down 18 inches below the surface of the road. We took now available ties and set a 1/2 inch diameter iron pipe over the monument.

We accept the monument set by Knutson as marking the correct position of the section corner. It was set over the old monument, the stone, which has perpetuated the location of of the section corner.

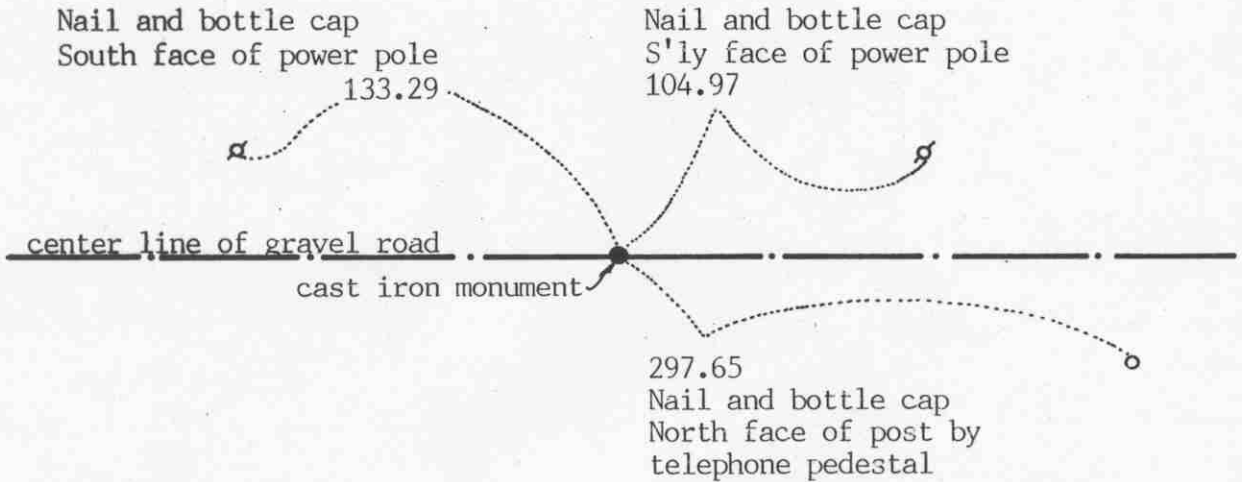
NORTH QUARTER corner, Section 29, Township 115 North, Range 29 West

Certificate of Location of Government Corner



SKETCH OF REFERENCE TIES (NO SCALE)

SECTION 20



SECTION 29

Statement of evidence relative to this corner location on sheet 2

I hereby certify that this document was prepared by me or under my direct supervision.

Willard Pellinen

Willard Pellinen
McLeod County Surveyor
License No. 9626

Date January 26, 1992

OFFICE OF THE COUNTY RECORDER MCLEOD COUNTY, MINNESOTA.

I hereby certify that this document was filed in this office at 9 o'clock A.M. on the 30th day of January, 1992.

Carmen Ostlie, County Recorder

By _____, Deputy

Document No. 243115

Certificate of Location of Government Corner

September, 1856. Denis Langton of the General Land Office set a post, raised mound of earth, drove charred stake and planted locust seeds at the corners of the mound.

1915. Road survey by I.C.Christlieb, surveyor, shows a stone at the corner.

January 13, 1976. Curtis Tongen, 48 years old, and has owned farm in the Northwest Quarter of Section 29 since 1956, said the center line of the east-west road in line with a field line to the south is the corner. William Lindeman, 51 years old, has lived in the Northwest Quarter of Section 28 all his life, agrees with Mr. Tongen.

August 27, 1976. McCombs Knutson Associates (Dickman Knutson, county surveyor) dug for the corner, John Tupa from Hutchinson with a backhoe. Down 4 feet they found a stone with a rotted wood stake beside it. They took reference ties.

October 28, 1977. Knutson set a McLeod County cast iron monument at the corner.

This corner is 2.75 feet west of a split between the section corners and about $19\frac{1}{2}$ feet south of a straight line between the section corners.

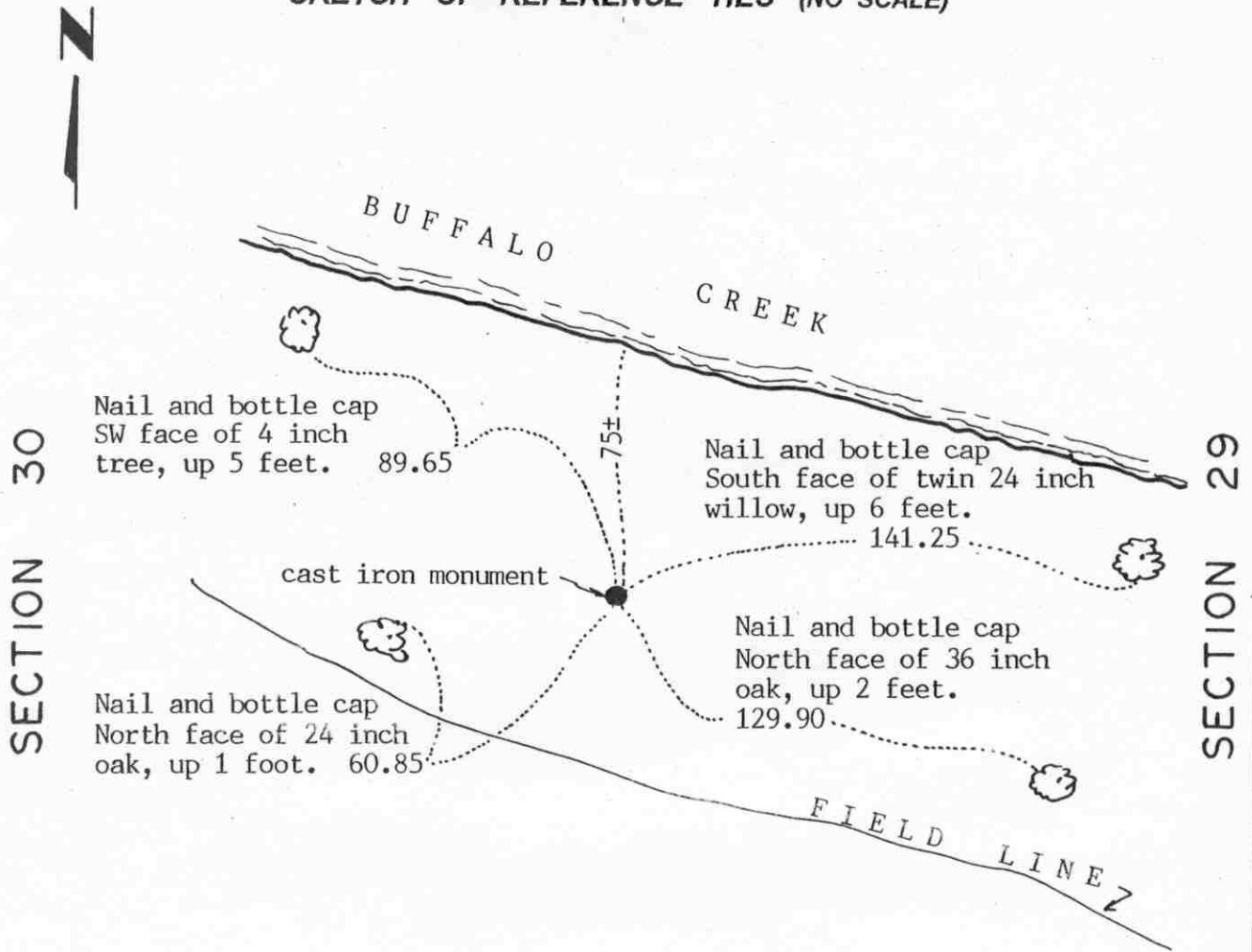
April 12, 1991. We found the cast iron monument in good condition and checked the reference ties.

We accept the stone found by Knutson and the monument set by Knutson as having perpetuated the correct location of the quarter corner.

Certificate of Location of Government Corner

EAST QUARTER corner, Section 30, Township 115 North, Range 29 West

SKETCH OF REFERENCE TIES (NO SCALE)



Statement of evidence relative to this corner location on sheet 2

I hereby certify that this document was prepared by me or under my direct supervision.

Willard Pellinen
 Willard Pellinen
 McLeod County Surveyor
 License No. 9626.

Date Aug. 3, 1994

**OFFICE OF THE COUNTY RECORDER
 MCLEOD COUNTY, MINNESOTA**

I hereby certify that this document was filed in this office at 9 o'clock A. M. on the 16th day of August 19 94.

Carmen St. Louis Mulder, County Recorder

By _____, Deputy.

Document No. 261297

Certificate of Location of Government Corner

EAST QUARTER corner, Section 30, Township 115 North, Range 29 West

September, 1856. Denis L. Langton of the General Land Office set a post and marked a 10 inch and a 12 inch oak for bearing trees.

No occupation lines to help establish this corner.

February 25, 1977. Dickman Knutson, county surveyor, set a $\frac{1}{2}$ inch diameter iron pipe on the northerly extension of found monumentation of the plat of Brownton and half way between the northeast and southeast corners of Section 30. This point is 8.75 feet east of a straight line between the section corners.

April 17, 1978. We replaced the iron pipe with a McLeod County cast iron monument and took available reference ties.

March 27, 1994. We found the monument in good condition down 10 inches below the surface. All old ties were gone and we took new available ties.

This location is accepted as marking the correct location of the quarter corner. It fits the monumentation in the Town of Brownton and is within 8.75 feet of a lost position for the corner.

CERTIFICATE OF LOCATION OF GOVERNMENT CORNER

Northeast Corner of Section 30, Township 115 N., Range 29 W., 5th P.M.

STATE OF MINNESOTA, County of McLeod

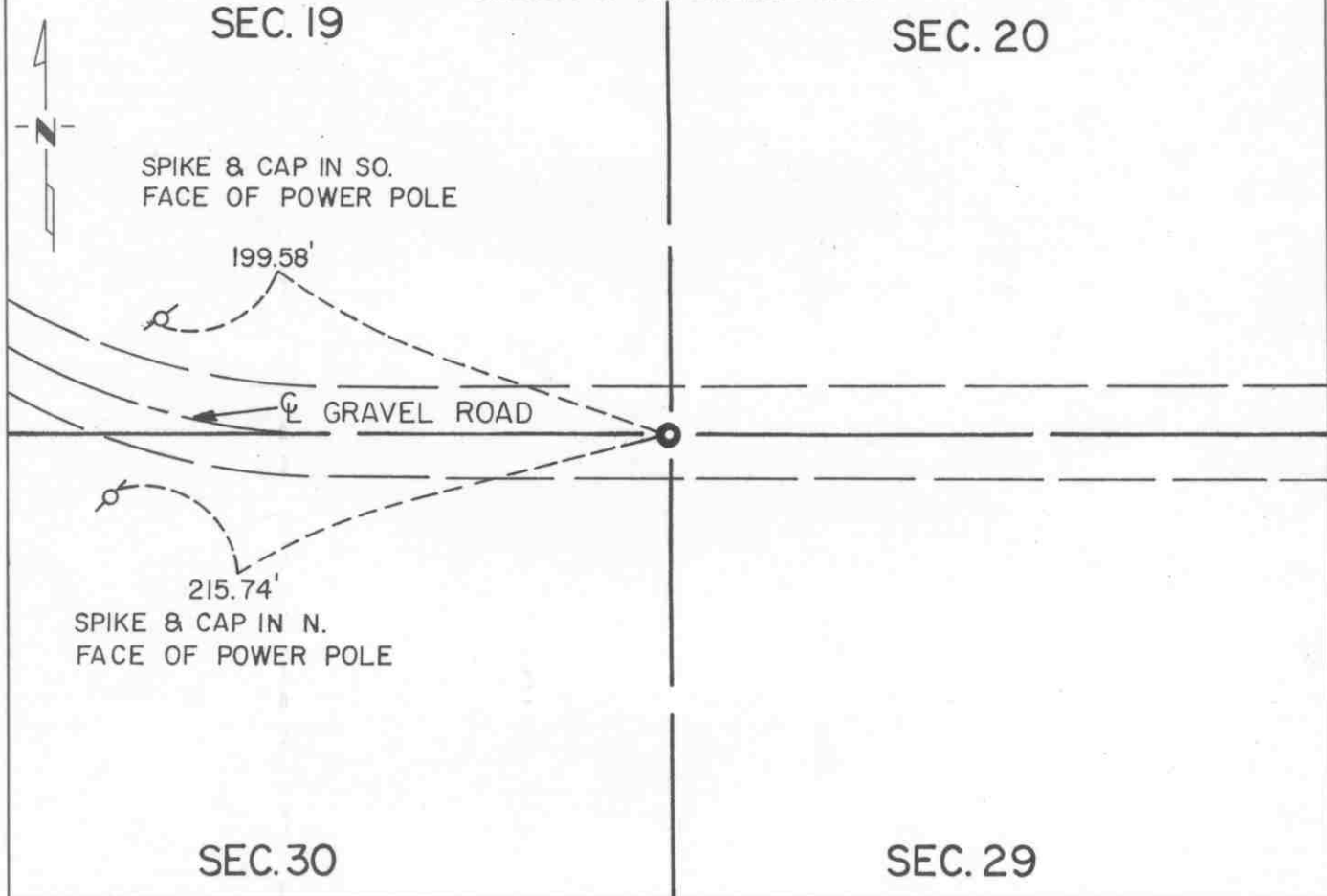
At the corner location shown on the sketch:

On Apr. 16, 1990 found a cast iron monument about 2" below road surface

left monument as found, lowered monument, removed monument (explain)

On _____ placed a _____

SKETCH OF REFERENCE TIES



Statement of evidence relative to this corner location is on back of page.

I hereby certify that this document and the data contained herein was prepared by me or under my direct supervision

Robert G. Jones 8-19-91
SIGNATURE DATE

Registration No. 11864

- Land Surveyor, Professional Engineer
- County Surveyor, County Engineer

OFFICE OF THE COUNTY RECORDER

County of McLeod

I hereby certify that this document was filed in the Co. Recorders office at 2 P. .M. on the 18th day of Apr A.D., 1991

County Recorder Carmen Ostlie

By _____, Deputy

DOCUMENT NO. 241009

Statement of Evidence:

Northeast Corner Section 30, T 115 N, R 29 W

- 1856 - The original Public Land Survey was completed by Denis S. Langton. A wood post was set over a charred stake in a dirt mound to mark the corner. Locust seeds were planted at the corners of the mound.
- 1976 - Dickman Knutson, McLeod County Surveyor, found a stone 2 feet below the road surface with a short wood stake below it. These were located at the centerline of an east/west road, about 1320 feet west of the north/south county road, and 2639.4 feet west of the north quarter corner of Section 29-115-29. A cast iron monument was set above the stone.
- 1984 - Willard Pellinen, McLeod County Surveyor, recovered the cast iron monument and set additional reference ties.
- 1990 - R. C. Jones, Registered Land Surveyor with Mn/DOT, found the cast iron monument about 2" below the road surface.

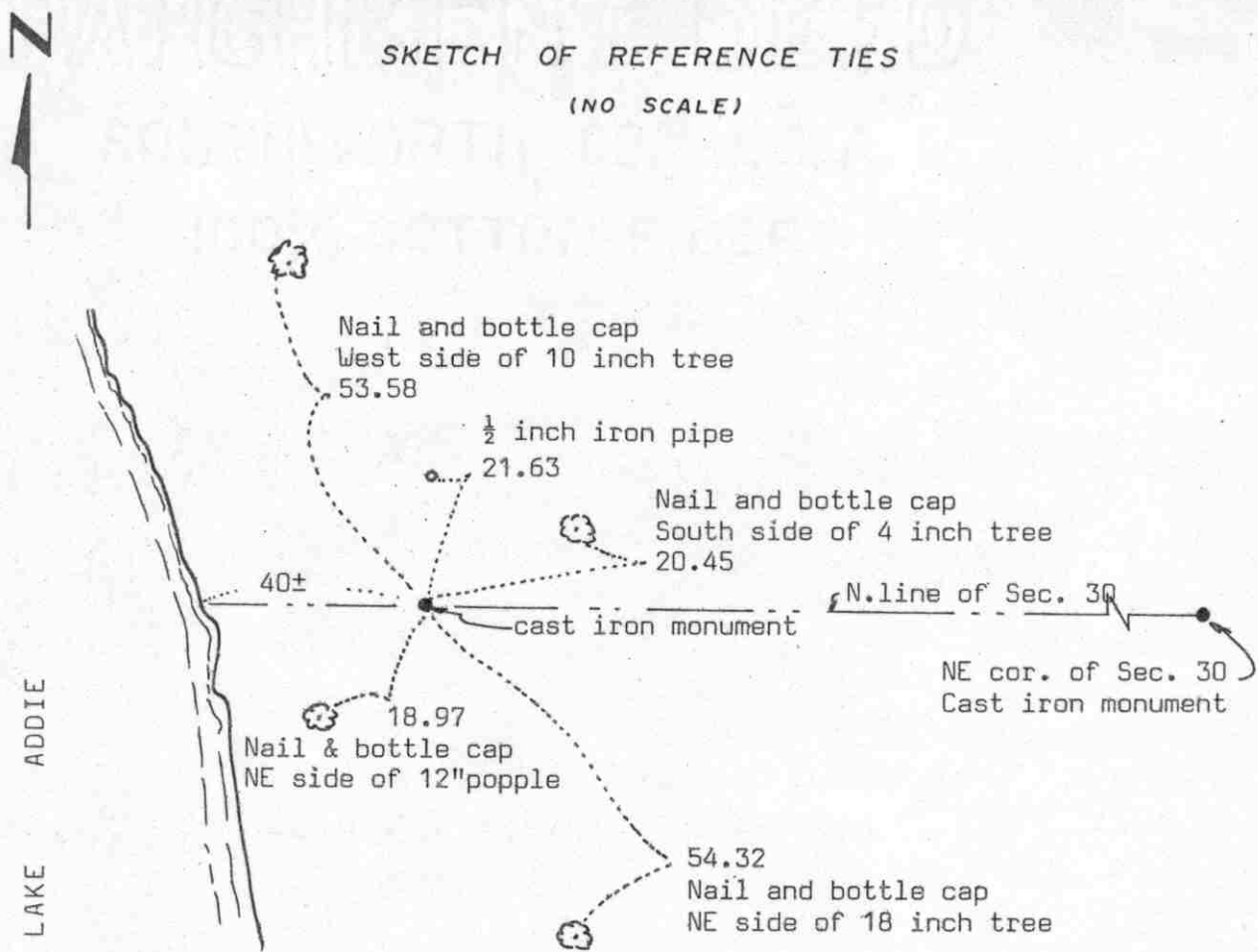
The monument is accepted as the corner position. It fits a long standing occupation line, the centerline of an east/west road. It is located at distances from another monument and an occupation line that one would expect in a normal section subdivision.

For additional information, contact the Mn/DOT Surveys Section in Willmar, Mn 56201.

Certificate of Location of Government Corner

SKETCH OF REFERENCE TIES

(NO SCALE)



Statement of evidence relative to this corner location on sheet 2

I hereby certify that this document was prepared by me or under my direct supervision.

Willard Pellinen

Willard Pellinen
McLeod County Surveyor
License No. 9626

Date 4/9/89

OFFICE OF THE COUNTY RECORDER
MCLEOD COUNTY, MINNESOTA.

I hereby certify that this document was filed in this office at 4 o'clock P.M. on the 20th day of April, 1989.

Carmen Ostlie, County Recorder

By _____, Deputy

Document No. 227820

WITNESS _____ corner, Section 30, Township 115 North, Range 29 West

Certificate of Location of Government Corner

January 6, 1984. We measured the north line of Section 30, T. 115 N., R. 29 W. We measured 5155.61 feet between the northeast and northwest corners of Section 30.

On January 10, 1984, we set a witness corner on a straight line between the section corners on the east side of Lake Addie. This iron pipe was set 50.49 feet of the computed location of Meander corner No. 13.

On July 10, 1985, we replaced the iron pipe with a cast iron monument.

Total distance between section corners = 5155.61 feet.
NE cor. of section to computed location of Meander Corner NO. 13 = 1845.92 feet. Witness corner was set 50.49 feet west of computed Meander Corner No. 13.

CERTIFICATE OF LOCATION OF GOVERNMENT CORNER

Witness corner to Meander

Corner No. 16 ~~XXXXX~~ of Section 30, Township 115 N, Range 29 W, 5th P.M.

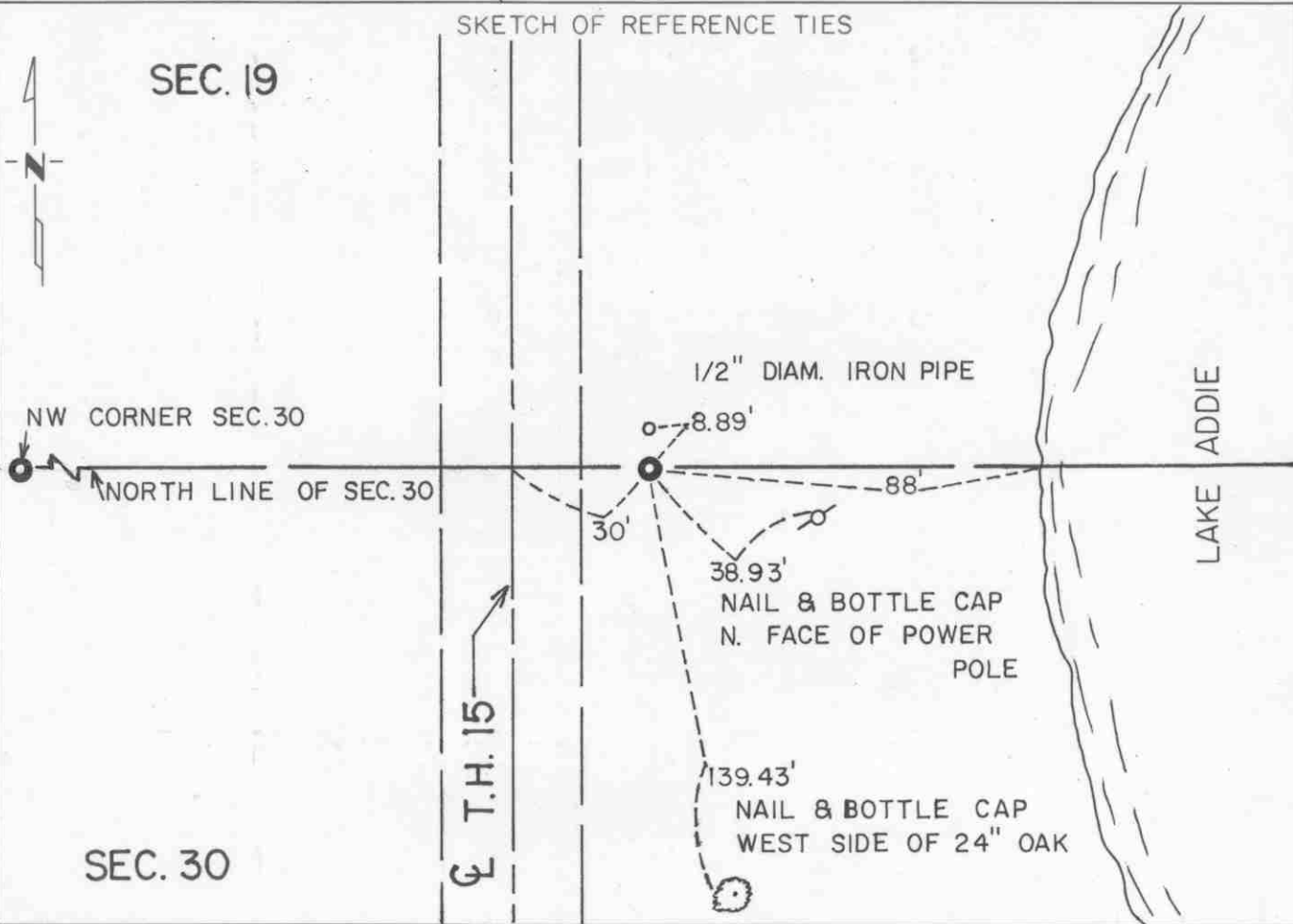
STATE OF MINNESOTA, County of McLeod

At the corner location shown on the sketch:

On Apr. 16, 1990 found a cast iron monument about 3" below the ground - in the shoulder slope of T.H. 15

left monument as found, lowered monument, removed monument (explain)

On _____ placed a _____



Statement of evidence relative to this corner location is on back of page.

I hereby certify that this document and the data contained herein was prepared by me or under my direct supervision.

Robert G. Jans
SIGNATURE

8-19-91
DATE

Registration No. 11864

Land Surveyor, Professional Engineer

County Surveyor, County Engineer

OFFICE OF THE COUNTY RECORDER

County of McLeod

I hereby certify that this document was filed in the Co. Recorders office at 2 P .M. on the 18th day of sep A.D., 1991

County Recorder Carmen Ostlie

By _____, Deputy

DOCUMENT NO. 241011

Statement of Evidence:

Witness Corner to Meander Corner No. 16
on the North Line of Section 30, T 115 N, R 29 W

- 1855 - The original Public Land Survey was completed by Thomas Simpson. A wood post was set in a dirt mound to mark the meander corner. A pit was dug 10 links to the west of the mound.
- 1941 - The Minnesota Highway Department right of way map does not make any reference to this corner.
- 1984 - Willard Pellinen, McLeod County Surveyor, measured the north line of Section 30 and computed the position of the meander corner by single proportionate measure of the the original Public Land Survey distance between the northwest and northeast corners of the section. An iron pipe was set 81.74 feet west of the meander corner position to serve as a witness corner.
- 1985 - Willard Pellinen replaced the iron pipe with a McLeod County cast iron monument and set reference ties.
- 1989 - Willard Pellinen recovered the cast iron monument and all the reference ties.
- 1990 - R. C. Jones, Registered Land Surveyor with Mn/DOT, found the cast iron monument about 3" below the ground. It is located about 30 feet east of the centerline of T.H. 15 in the shoulder slope of the highway.

The cast iron monument at the witness corner to the meander corner is on the line between the northwest and northeast corners of Section 30.

For additional information, contact the Mn/DOT Surveys Section at Willmar, Mn 56201.

CERTIFICATE OF LOCATION OF GOVERNMENT CORNER

Northeast Corner of Section 25, Township 115 N, Range 30 W, 5th P.M.

STATE OF MINNESOTA, County of McLeod

At the corner location shown on the sketch:

On Apr. 16, 1990 found a cast iron monument about 4" below the road surface
and set a P.K. nail over it at the surface

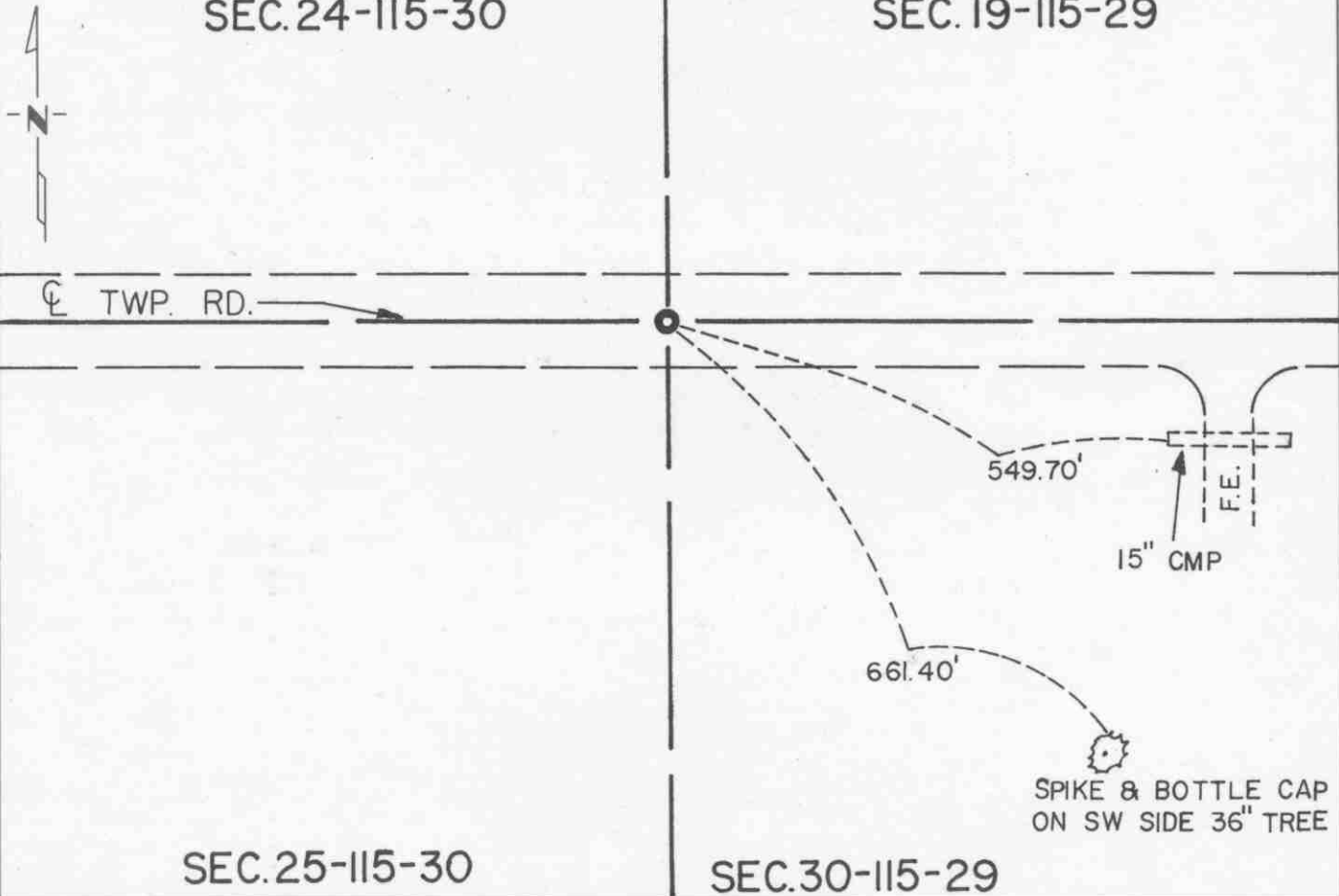
left monument as found, lowered monument, removed monument (explain)

On _____ placed a _____

SKETCH OF REFERENCE TIES

SEC. 24-115-30

SEC. 19-115-29



SPIKE & BOTTLE CAP ON SW SIDE 36" TREE

Statement of evidence relative to this corner location is on back of page.

I hereby certify that this document and the data contained herein was prepared by me or under my direct supervision.

Robert Gans
SIGNATURE

8-19-91
DATE

Registration No. 11864

Land Surveyor, Professional Engineer

County Surveyor, County Engineer

OFFICE OF THE COUNTY RECORDER

County of McLeod

I hereby certify that this document was filed in the Co. Recorders office at 2 P .M. on the 18th day of Sep A.D. 1991

County Recorder Carmen Dettie

By _____, Deputy

DOCUMENT NO. 241033

Statement of Evidence:

Northeast Corner Section 25, T 115 N, R 30 W

- 1855 - The original Public Land Survey of the township line was completed by John Ryan. A wood post was set over a deposit of charcoal in a dirt mound. Trenches and pits were dug to build the mound. Osage orange was planted at the corners of the mound.
- 1896 - I. C. Christlieb, McLeod County Surveyor, set an iron monument to mark the corner. His survey showed that the distances to the quarter section corners to the north and south of this corner were both 2657 feet.
- 1941 - The Minnesota Highway Department right of way map depicts the corner to be about 1550 feet westerly of T.H. 15 P.O.S.T. 755+87.0 as scaled on the map.
- 1970 - Dickman Knutson, McLeod County Surveyor, set a cast iron monument by single proportionate measure of Christlieb's survey.
- 1990 - R. C. Jones, Registered Land Surveyor with Mn/DOT, recovered the cast iron monument about 4" below the road surface.

The cast iron monument is accepted as the corner location because it fits Christlieb's survey distances within 1.5 feet, it is on the centerline of an east/west road, and it is 1558.98 feet westerly of T.H. 15 P.O.S.T. 755+87.0, which substantially fits the position shown on the right of way map.

For additional information, contact the Mn/DOT Surveys Section at Willmar, Mn 56201.

EAST QUARTER corner, Section 25, Township 115 North, Range 30 West

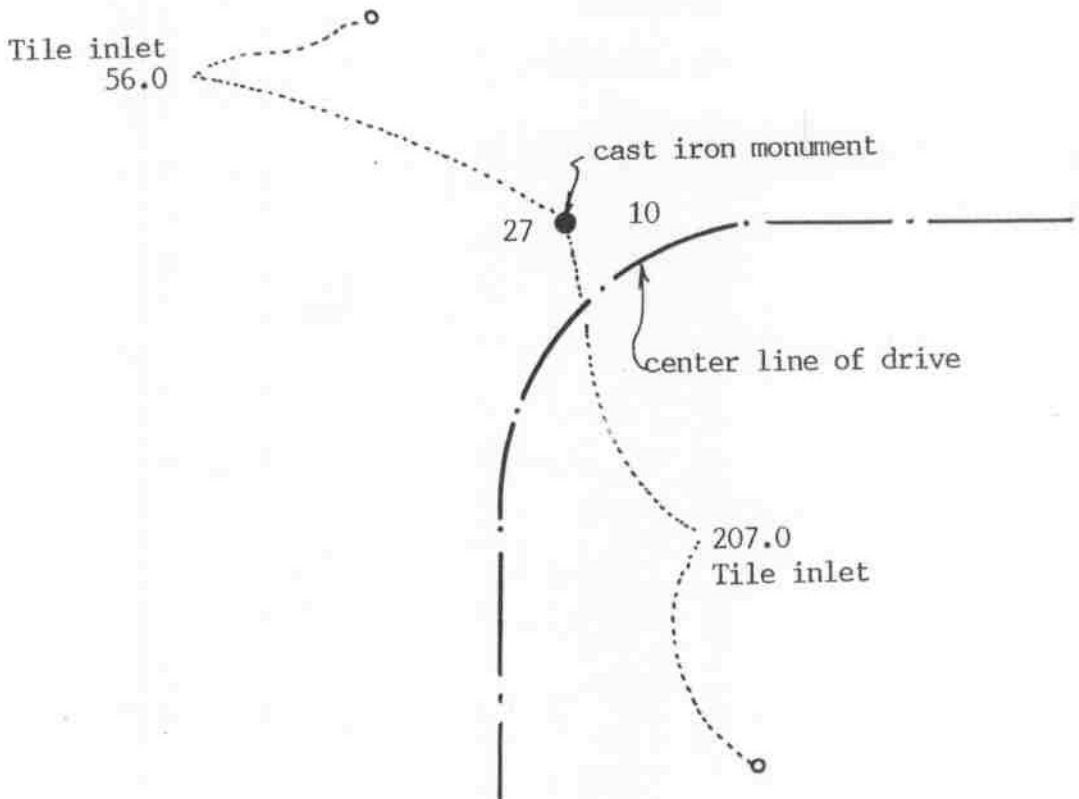
Certificate of Location of Government Corner

SKETCH OF REFERENCE TIES
(NO SCALE)



SECTION 25 T. 115 R. 30

SECTION 30, T. 115 R. 29



Statement of evidence relative to this corner location on sheet 2

I hereby certify that this document was prepared by me or under my direct supervision.

Willard Pellinen

Willard Pellinen
McLeod County Surveyor
License No. 9626

Date July 18, 1994.

OFFICE OF THE COUNTY RECORDER
MCLEOD COUNTY, MINNESOTA.

I hereby certify that this document was filed in this office at 9 o'clock A. M. on the 26th day of July, 1994.

GARMEN OSTLIE MILDRE, MCLEOD COUNTY RECORDER, County Recorder

By Phyllis Sopkowiak, Deputy

Document No. 260932

EAST QUARTER corner, Section 25, Township 115 North, Range 30 West

Certificate of Location of Government Corner

July, 1855. John Ryan of the General Land Office first established this corner. He set a post, deposited charcoal, dug pits and trench, built mound of earth and planted osage orange seeds at the corners of the mound.

1896. I. C. Christlieb set an iron monument at the corner.

1969. Dickman Knutson, county surveyor, measured the east line of Section 25.

1970. Knutson set a McLeod County cast iron monument at a proration of Christlieb's measurements along the east line of Section 25.

April 1, 1994. We found the monument in good condition and checked the reference ties.

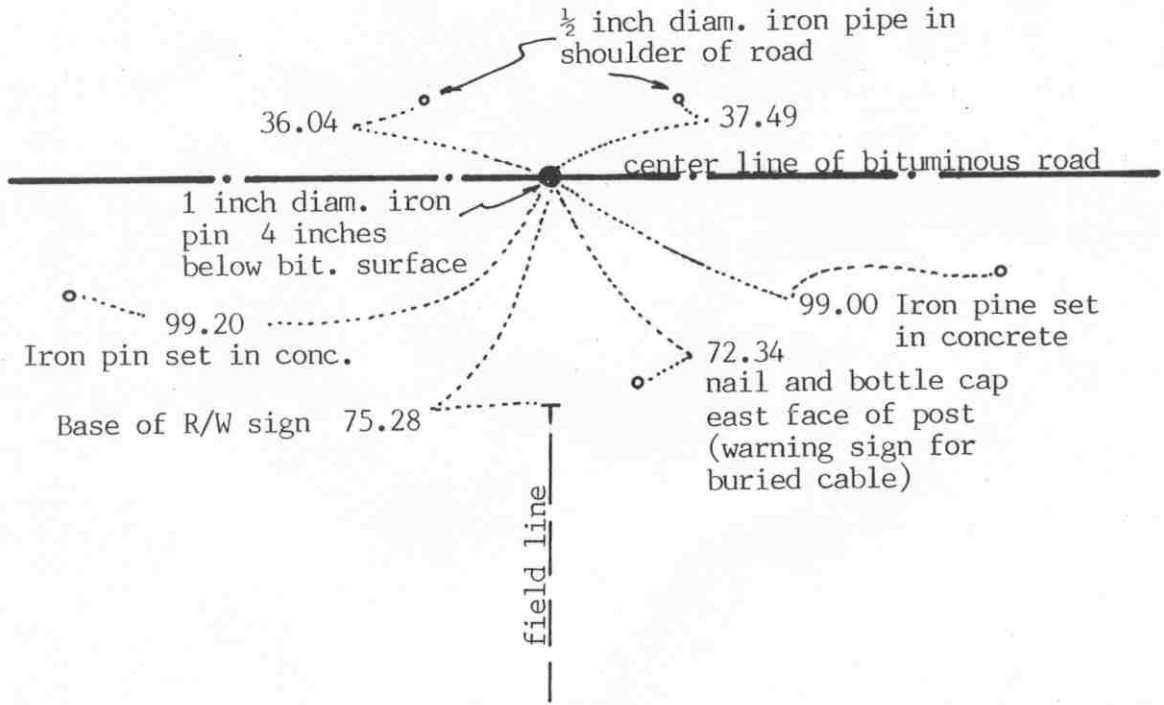
EAST QUARTER corner, Section 31, Township 115 North, Range 29 West

Certificate of Location of Government Corner

SKETCH OF REFERENCE TIES (NO SCALE)

SECTION 31

SECTION 32



Statement of evidence relative to this corner location on sheet 2

I hereby certify that this document was prepared by me or under my direct supervision.

Willard Pellinen

Willard Pellinen
McLeod County Surveyor
License No. 9626

Date November 11, 1992

OFFICE OF THE COUNTY RECORDER
MCLEOD COUNTY, MINNESOTA.

I hereby certify that this document was filed in this office at 3 o'clock P.M. on the 17th day of November, 1992.

Carmen Ottilie Mulder, County Recorder

By _____, Deputy

Document No. 248897

Certificate of Location of Government Corner

September, 1856. D.L.Langton of the General Land Office originally established this corner. He set a post, raised a mound of earth, drove charred stake and planted locust seeds at the corners of the mound.

1959. The Minnesota Highway Department found a 1 inch diameter iron pipe at the intersection of fence lines south and west.

1968. The Highway Department set an iron pin at the location of the found iron pipe after the new highway was constructed. It was on the center line station P.O.T. 1427+57.9.

April 4, 1973. McCombs Knutson Associates (Dickman Knutson, county surveyor) found the iron pin and took reference ties.

November 10, 1992. We found the reference ties all destroyed. We found the iron pin down 4 inches below the bituminous surface and set new reference ties.

The iron pin is accepted as marking the location of the quarter corner. It fits long standing occupation lines, the old fence intersection and it perpetuates the location of an older monument, the iron pipe found by the highway department.

NORTHEAST corner, Section 31, Township 115 North, Range 29 West

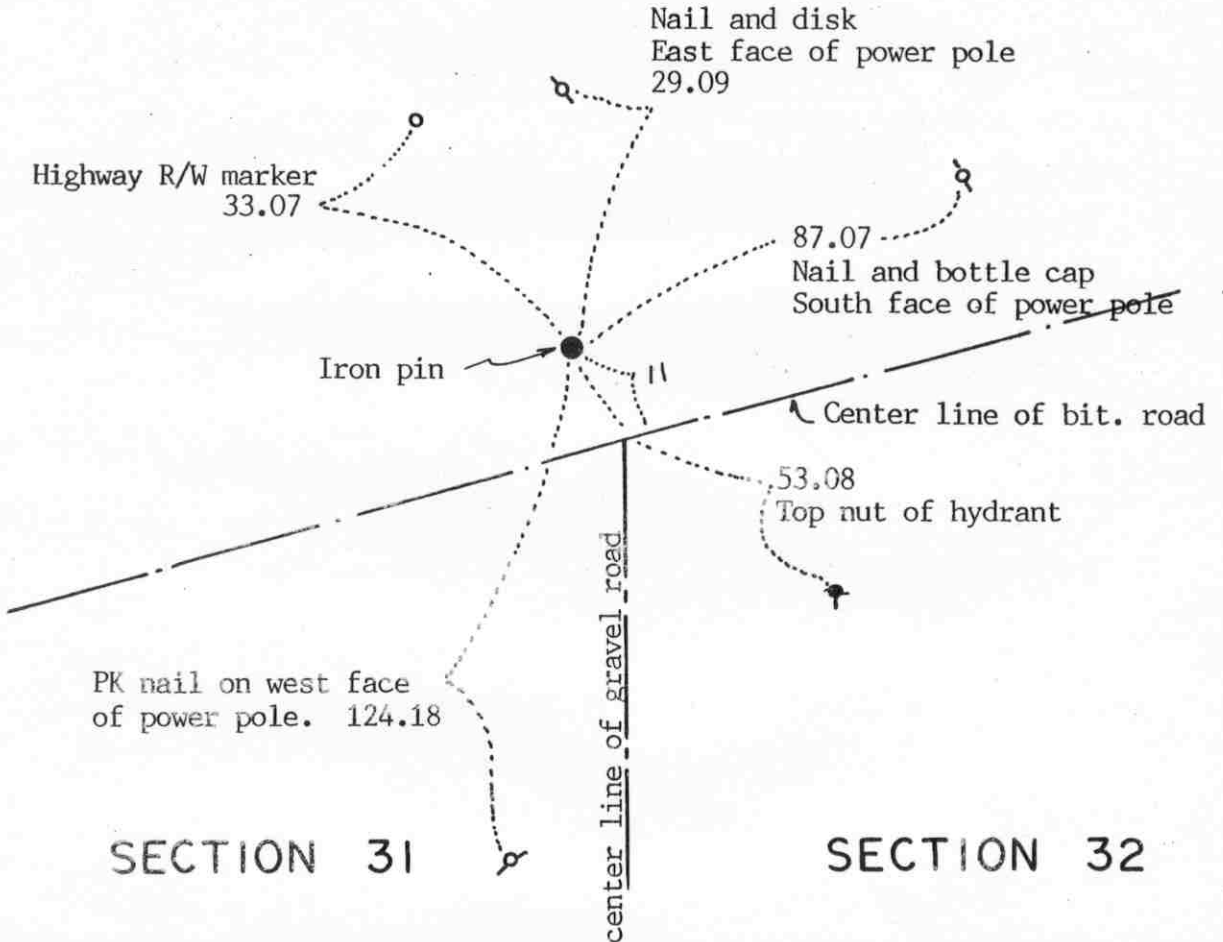
Certificate of Location of Government Corner

SKETCH OF REFERENCE TIES

(NO SCALE)

SECTION 30

SECTION 29



Statement of evidence relative to this corner location on sheet 2

I hereby certify that this document was prepared by me or under my direct supervision.

Willard Pellinen

Willard Pellinen
McLeod County Surveyor
License No. 9626

Date July 19, 1994

OFFICE OF THE COUNTY RECORDER
MCLEOD COUNTY, MINNESOTA.

I hereby certify that this document was filed in this office at 9 o'clock A. M. on the 16th day of August, 1994.

Carman Estelle Mulder, County Recorder

By _____, Deputy

Document No. 261298

NORTHEAST corner, Section 31, Township 115 North, Range 29 West

Certificate of Location of Government Corner

September, 1856. Denis L. Langton of the General Land Office set a post at the corner and marked 3 oak trees for bearing trees.

1967. Dickman Knutson, county surveyor, found an iron pin 11 feet northwesterly of the center line of old Highway No. 212. One of his reference ties was to a highway right of way monument, 33 feet northerly of the iron pin. 1929 Minnesota Highway right of way map shows this right of way monument to be 33 feet northerly of the section corner. This iron pin has been used by surveyors as the quarter corner.

October 28, 1977. Knutson again took reference ties to the iron pin.

April 1, 1994. We checked the reference ties to the corner.

CERTIFICATE OF LOCATION OF GOVERNMENT CORNER

North Quarter Corner of Section 31, Township 115 N., Range 29 W., 5th P.M.

STATE OF MINNESOTA, County of McLeod

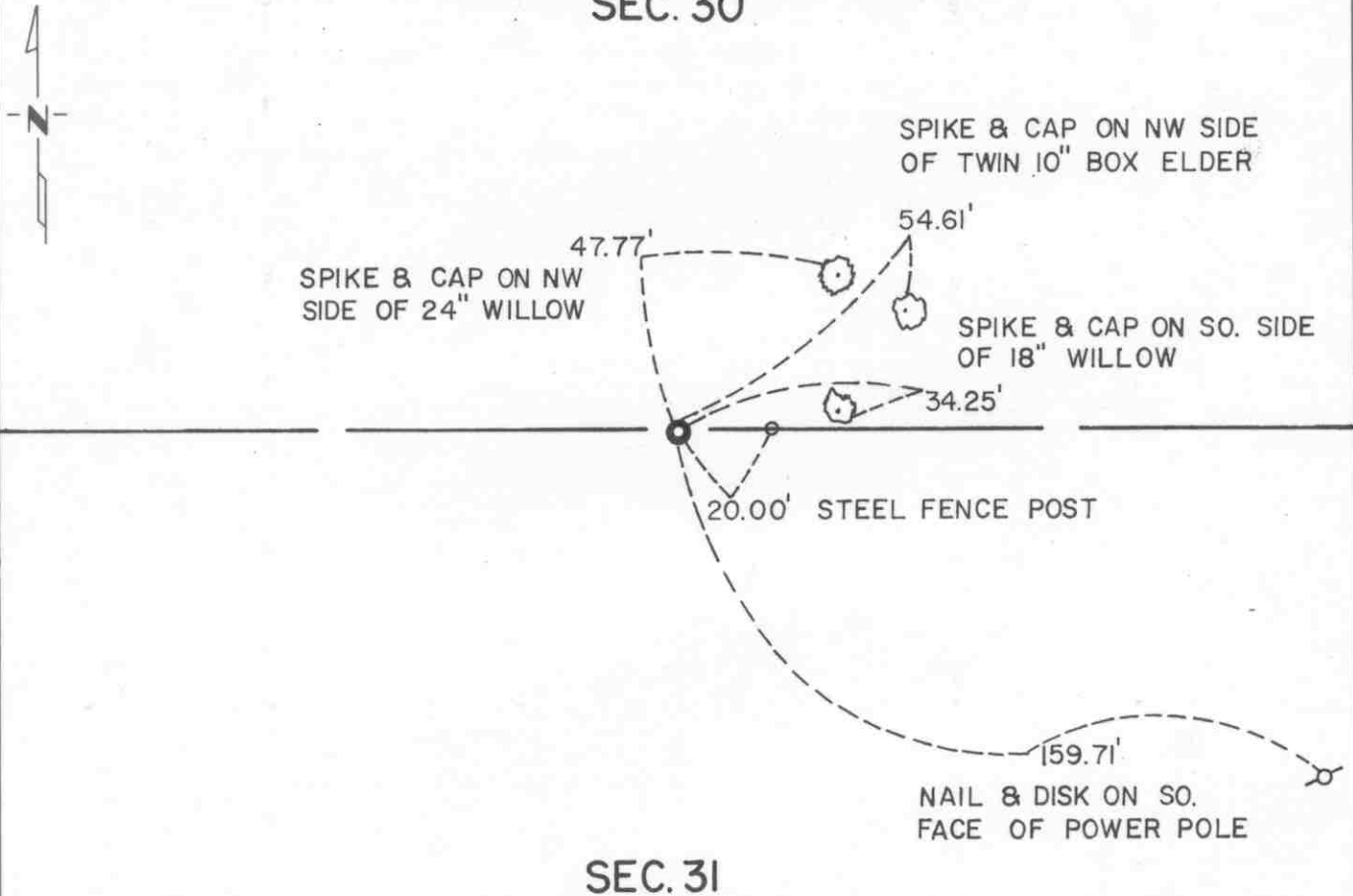
At the corner location shown on the sketch:

On May, 1990 found a cast iron monument about 2 feet below ground surface
DATE

left monument as found, lowered monument, removed monument (explain)

On _____ placed a _____
DATE

SKETCH OF REFERENCE TIES SEC. 30



SEC. 31

Statement of evidence relative to this corner location is on back of page.

I hereby certify that this document and the data contained herein was prepared by me or under my direct supervision.

Robert J. Gans 8-19-91
SIGNATURE DATE

Registration No. 11864

Land Surveyor, Professional Engineer

County Surveyor, County Engineer

OFFICE OF THE COUNTY RECORDER

County of McLeod

I hereby certify that this document was filed in the Co. Recorders office at 2 P.M. on the 18th day of Aug A.D., 1991

County Recorder Armen Ostlie

By _____, Deputy

DOCUMENT NO. 241014

Statement of Evidence:

North Quarter Corner Section 31, T 115 N, R 29 W

- 1856 - The original Public Land Survey was completed by Denis S. Langton. A wood post was set over a charred stake to mark the corner. Locust seeds were planted at the corners of the mound.
- 1974 - Dickman Knutson, McLeod County Surveyor, found a 1.5" diameter iron pipe and replaced it with a cast iron monument set 2 feet below the ground so it would not be plowed out.
- 1991 - A Mn/DOT survey crew recovered the cast iron monument about 2 feet below the ground.

The cast iron monument is accepted as the corner location because it perpetuates older monumentation and because it is only 0.34 feet west and 0.18 feet south of the lost location.

For additional information, contact the Mn/DOT Surveys Section at Willmar, Mn 56201.

NORTHEAST corner, Section 36, Township 115 North, Range 30 West

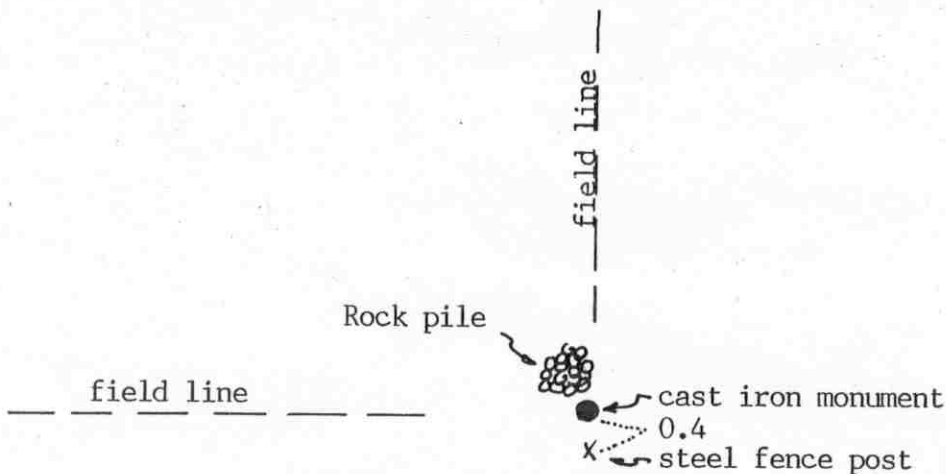
Certificate of Location of Government Corner

SKETCH OF REFERENCE TIES

(NO SCALE)

SECTION 25
T. 115 R. 30

SECTION 30
T. 115 R. 29



SECTION 36
T. 115 R. 30

SECTION 31
T. 115 R. 29

Statement of evidence relative to this corner location on sheet 2

I hereby certify that this document was prepared by me or under my direct supervision.

Willard Pellinen

Willard Pellinen
McLeod County Surveyor
License No. 9626

Date July 19, 1994.

OFFICE OF THE COUNTY RECORDER
MCLEOD COUNTY, MINNESOTA.

I hereby certify that this document was filed in this office at 9 o'clock A. M. on the 16th day of August, 1994.

Carmen Stille Mulder, County Recorder

By _____, Deputy

Document No. 261304

NORTHEAST corner, Section 36, Township 115 North, Range 30 West

Certificate of Location of Government Corner

July, 1855. John Ryan of the General Land Office first established this corner. He set a post, deposited charcoal, dug pits and trench and planted osage orange seeds at the corners of the mound of earth which he built.

1896. I. C. Christlieb, county surveyor, set a 2½ inch square iron monument at the corner.

1970. Dickman Knutson, county surveyor, found the iron bar set by Knutson and replaced it with a McLeod County cast iron monument and took reference ties.

April 1, 1994. We found the monument in good condition and checked the reference ties.

CERTIFICATE OF LOCATION OF GOVERNMENT CORNER

East Quarter _____ Corner of Section 36, Township 115 N, Range 30 W, 5th P.M.

STATE OF MINNESOTA, County of McLeod

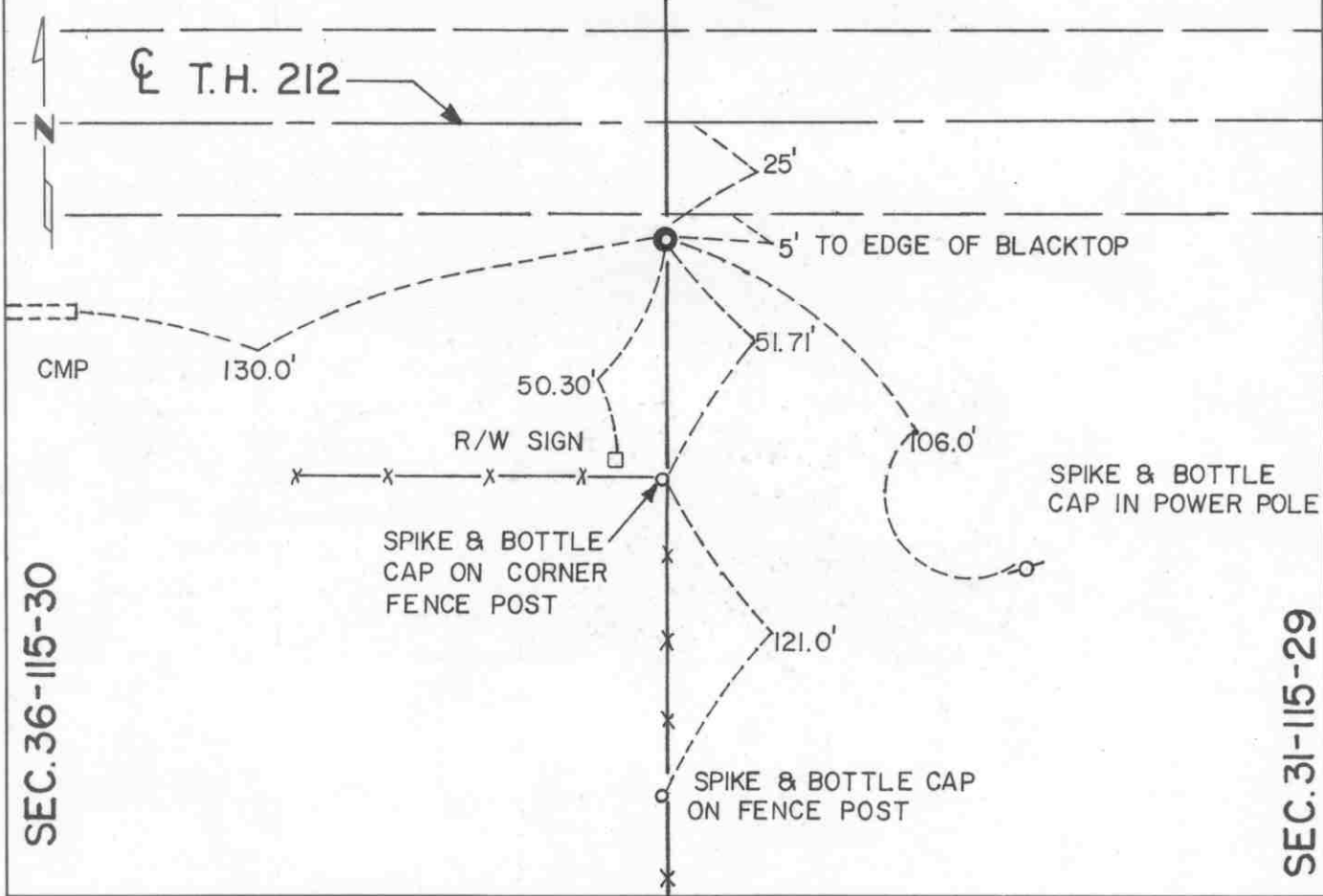
At the corner location shown on the sketch:

On Apr. 16, 1990 found a cast iron monument a few inches below the ground
DATE In the south shoulder slope of T.H. 212

left monument as found, lowered monument, removed monument (explain)

On _____ placed a _____
DATE

SKETCH OF REFERENCE TIES



SEC. 36-115-30

SEC. 31-115-29

Statement of evidence relative to this corner location is on back of page.

I hereby certify that this document and the data contained herein was prepared by me or under my direct supervision.

Robert Gans 8-19-91
SIGNATURE DATE

Registration No. 11864

Land Surveyor, Professional Engineer
 County Surveyor, County Engineer

OFFICE OF THE COUNTY RECORDER
County of McLeod

I hereby certify that this document was filed in the Co. Recorders office at 2 P .M. on the 18th day of Aug A.D. 1991

County Recorder Norman Ostlie

By _____, Deputy

DOCUMENT NO. 241036

Statement of Evidence:

East Quarter Corner Section 36, T 115 N, R 30 W

- 1855 - The original Public Land Survey of the township line was completed by John Ryan. A wood post was set over a deposit of charcoal in a dirt mound to mark the corner. Trenches and pits were dug to build the mound. Osage orange was planted at the corners of the mound.
- 1896 - I. C. Christlieb, McLeod County Surveyor, set an iron monument to mark the corner.
- 1929 - The Minnesota Highway Department right of way map for T.H. 212 depicts the corner to be near the centerline of an east/west road about 420 feet southerly of the old T.H. 212 centerline P.O.C. 1376+14 as scaled on the map.
- 1959 - Minnesota Highway Department survey notes do not indicate whether anything was found at this corner.
- 1970 - Dickman Knutson, McLeod County Surveyor, found a 1/2" diameter iron pin about 2 feet below the ground and set a cast iron monument over it. It was located about 25 feet south of the centerline of T.H. 212 and in line with a fence line to the south.
- 1990 - R. C. Jones, Registered Land Surveyor with Mn/DOT, found the McLeod County cast iron monument a few inches below the surface of the south shoulder slope of T.H. 212.

The cast iron monument is accepted as the corner location because it is in line with a fence line to the south, it is about 425 feet southerly of old T.H. 212 P.O.C. 1376+14, it is 25 feet south of the centerline of present T.H. 212 P.O.T. 1375+12.4, and it is 0.3 feet south and 6.12 feet west of the lost location.

For additional information, contact the Mn/DOT Surveys Section at Willmar, Mn 56201.

RECORDED

the document was filed in
Mn. on the

AD 19

Deputy

CERTIFICATE OF LOCATION OF GOVERNMENT CORNER

Northeast Corner of Section I, Township 114 N, Range 30 W, 5th P.M.

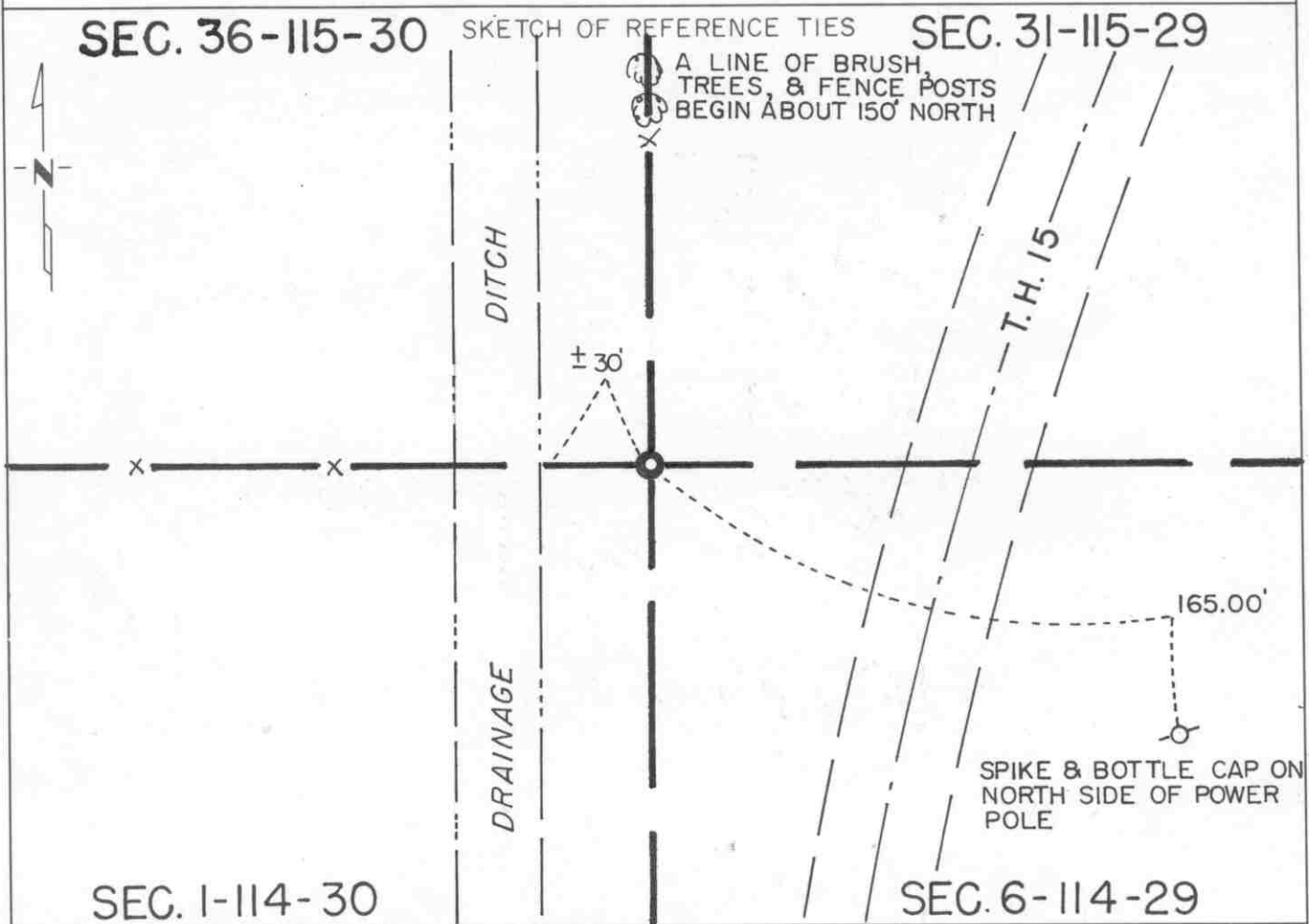
STATE OF MINNESOTA, County of McLeod

At the corner location shown on the sketch:

On June 13, 1991 found a cast iron monument at ground surface
DATE

left monument as found, lowered monument, removed monument (explain)

On _____ placed a _____
DATE



Statement of evidence relative to this corner location is on back of page.

I hereby certify that this document and the data contained herein was prepared by me or under my direct supervision.

Robert Jones 8-26-91
SIGNATURE DATE

Registration No. 11864

Land Surveyor, Professional Engineer
 County Surveyor, County Engineer

OFFICE OF THE COUNTY RECORDER
 County of McLeod

I hereby certify that this document was filed in the Co. Recorders office at 2 P. .M. on the 18th day of Sep, D., 1991

County Recorder Carmen O'Brien

By _____, Deputy

DOCUMENT NO. 240996

Statement of Evidence:

Northeast Corner Section 1, T 114 N, R 30 W

- 1855 - The original Public Land Survey of the township line was completed by John Ryan. A wood post was set over a deposit of charcoal in a dirt mound. Trenches and pits were dug to build the mound. Osage orange was planted at the corners of the mound.
- 1896 - I. C. Christlieb, McLeod County Surveyor, set a 2 1/2" square iron monument to mark the corner.
- 1944 - The Minnesota Highway Department right of way map from this era shows the corner to be 13.5 feet west of P.O.S.T. 645+69.1.
- 1959 - Minnesota Highway Department survey notes show that a 2" square iron was found one foot below ground at the intersection of fence lines north and west. It was located 2702 feet southerly of T.H. 212 P.O.T. 1375+11.5.
- 1970 - Dickman Knutson, McLeod County Surveyor, found the 2 1/2" square iron monument and set a McLeod County cast iron monument.
- 1990 - A Mn/DOT survey crew recovered the cast iron monument and tied it into the McLeod County Coordinate System.
- 1991 - R. C. Jones, Registered Land Surveyor with Mn/DOT, found the cast iron monument at the ground surface.

The cast iron monument is accepted as the corner location because it closely fits a field division to the west, it fits a fence line across T.H. 15 to the east, it is nearly in line with a line of small trees and brush to the north, it fits the location shown on the 1944 right of way map for T.H. 15 within 2 or 3 feet, and it is located 2701.00 feet southerly of T.H. 212 P.O.T. 1375+11.5, which fits the 1959 M.H.D. survey very well.

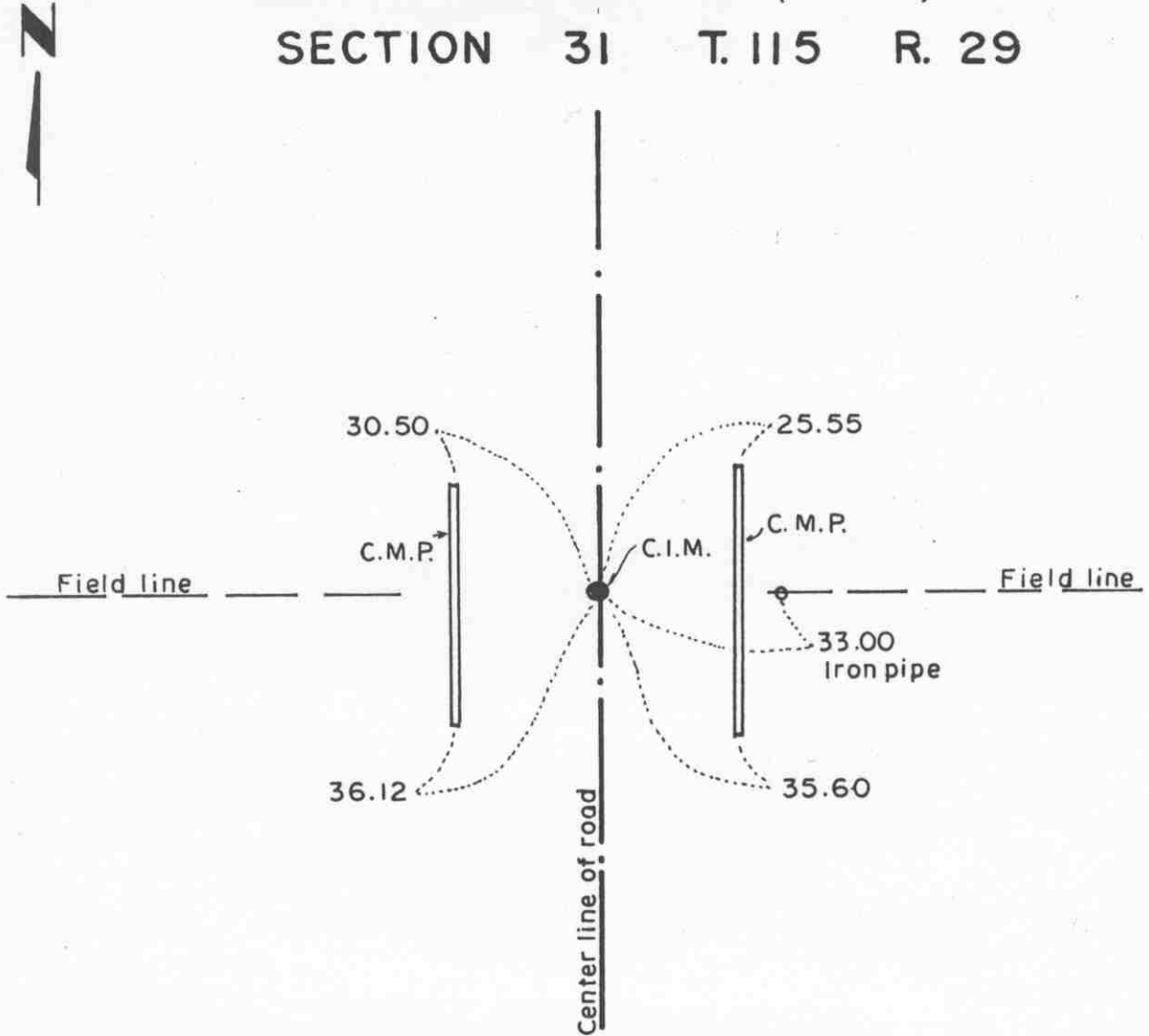
For additional information, contact the Mn/DOT Surveys Section at Willmar, Mn 56201.

Certificate of Location of Government Corner

North Quarter corner, Section 6, Township 114 North, Range 29 West

SKETCH OF REFERENCE TIES (NO SCALE)

SECTION 31 T. 115 R. 29



SECTION 6 T. 114 R. 29

Statement of evidence relative to this corner location on sheet 2

I hereby certify that this document was prepared by me or under my direct supervision.

Willard Pellinen
Willard Pellinen
McLeod County Surveyor
License No. 9626.

Date May 15, 1995

OFFICE OF THE COUNTY RECORDER
MCLEOD COUNTY, MINNESOTA

I hereby certify that this document was filed in this office at 9 o'clock A.M. on the 18th day of May 19 95.

Carmen (Dorlie) Mulder, County Recorder

By _____, Deputy.

Document No. 265795

Certificate of Location of Government Corner
North Quarter Corner, Section 6, Township 114 North, Range 29 West

1855. John Ryan of the General Land Office established this corner. He set a post, deposited charcoal, dug pits and trench, built mound and planted osage orange seeds at the corners of the mound.

1966. Roy Hansen, county surveyor, found a half inch diameter iron pipe in the center of the north-south road, in line with a field line to the east.

1970. Dickman Knutson, county surveyor, excavated for the corner, John Tupa from Hutchinson with a back hoe. Down 3 feet below the surface of the road he found a half inch diameter 18 inch long iron pipe. He took reference ties and dug a hole 8 feet by 4 feet by 4 feet deep but found no other evidence of the government corner. The found iron pipe was in the center line of the north-south road, in line with a field line to the east.

1974. Knutson set a McLeod County cast iron monument and took new ties.

1990. A Mn/Dot survey crew found the top of the monument was broken off but the base of the monument was ok. They set a 2 inch square telspar tube with a Mn/Dot cap at the center of the base of the broken cast iron monument. A 3/4 inch diameter by 24 inch long iron pin was set in the center of the tube.

Certificate of Location of Government Corner

Northeast corner, Section 6, Township 114 North, Range 29 West

SKETCH OF REFERENCE TIES (NO SCALE)

T. 115 N. R. 29 W.

SECTION 31

SECTION 32



Nail and bottle cap in north face of 20 inch box elder. 24.32

Cast iron monument

Fence

14.10
Nail and bottle cap in west face of box elder.

18.20
Nail and bottle cap in north face of box elder.

Fence

SECTION 6

SECTION 5

T. 114 N. R. 29 W.

Statement of evidence relative to this corner location on sheet 2

I hereby certify that this document was prepared by me or under my direct supervision.

Willard Pellinen
Willard Pellinen
McLeod County Surveyor
License No. 9626.

Date Sept. 11, 1995

OFFICE OF THE COUNTY RECORDER
MCLEOD COUNTY, MINNESOTA

I hereby certify that this document was filed in this office at 9 o'clock A. M. on the 14th day of Sept 19 95.

Carmen Ostlie Quider, County Recorder

By _____, Deputy.

Document No. 268017

Certificate of Location of Government Corner

Northeast Corner, Section 6, Township 114 North, Range 29 West

1855. John Ryan of the General Land Office established this corner. He set a post, dug pits and trench, built mound and planted osage orange seeds at the corners of the mound.

Old survey notes show an iron under a stone at the corner.

January 4, 1966. Roy Hansen, county surveyor, found an iron pipe at the corner.

1970. Dickman Knutson, county surveyor, replaced the iron pipe with a McLeod County cast iron monument and took available reference ties.

December 15, 1994. The monument set by Knutson is accepted as marking the correct location of the government corner. It fits long standing occupation lines and it perpetuates the location of an older monument.

EAST QUARTER corner, Section 32, Township 115 North, Range 29 West

Certificate of Location of Government Corner

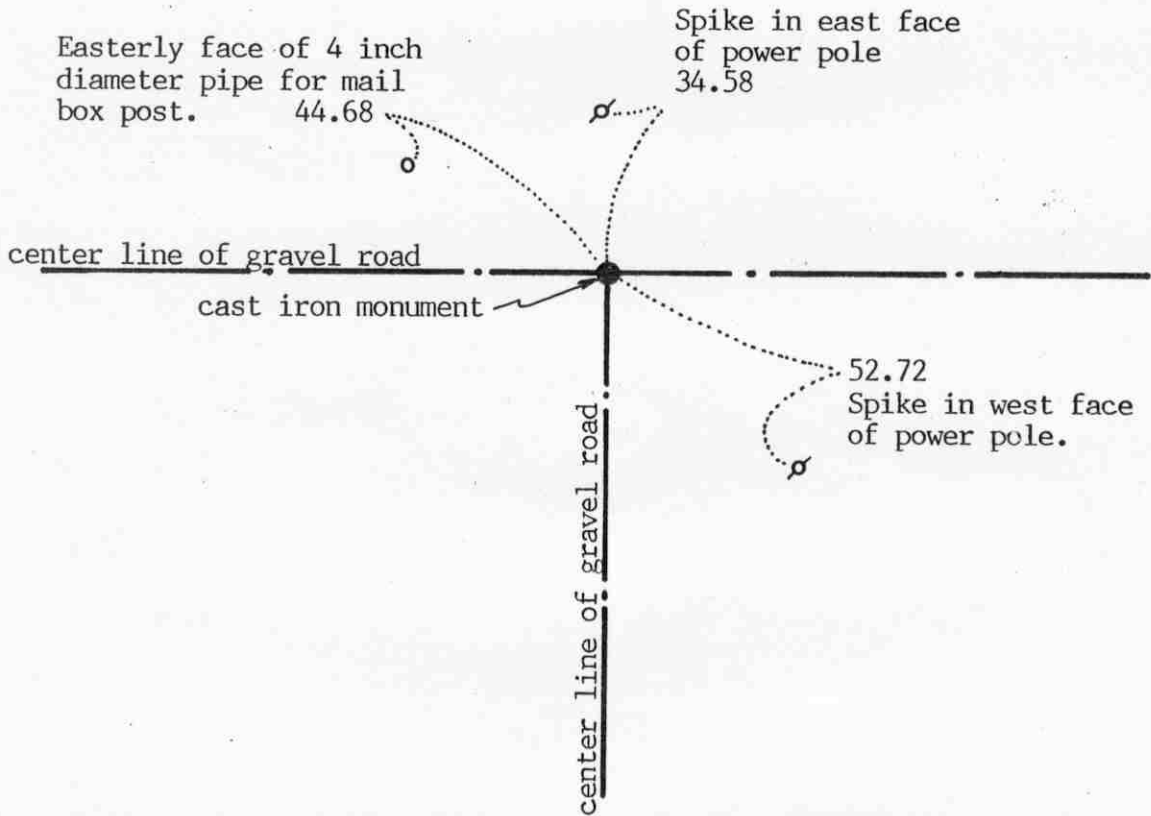
SKETCH OF REFERENCE TIES

(NO SCALE)



SECTION 32

SECTION 33



Statement of evidence relative to this corner location on sheet 2

I hereby certify that this document was prepared by me or under my direct supervision.

Willard Pellinen

Willard Pellinen
McLeod County Surveyor
License No. 9626

Date July 26, 1994.

OFFICE OF THE COUNTY RECORDER
MCLEOD COUNTY, MINNESOTA.

I hereby certify that this document was filed in this office at 9 o'clock A. M. on the 16th day of August, 1994.

Carman Betty Mulder, County Recorder

By _____, Deputy

Document No. 261300

Certificate of Location of Government Corner

September, 1856. Denis L. Langton of the General Land Office first established this corner. He set a post, raised mound of earth, drove charred stake, and planted locust seeds at the corners of the mound.

1976. Adjoining land owners stated the east-west road was built on the east-west quarter lines of Sections 32 and 33 and that the north south road was on the section line.

August 26, 1976. Dickman Knutson excavated for the corner, John Tupa from Hutchinson with a backhoe. They dug a hole 5 feet by 10 feet by 4 feet deep but found no evidence of the government corner.

September 14, 1976. Knutson set a spike on the center line intersection of the roads and took available reference ties.

September 28, 1976. Knutson set a McLeod County cast iron monument at the corner.

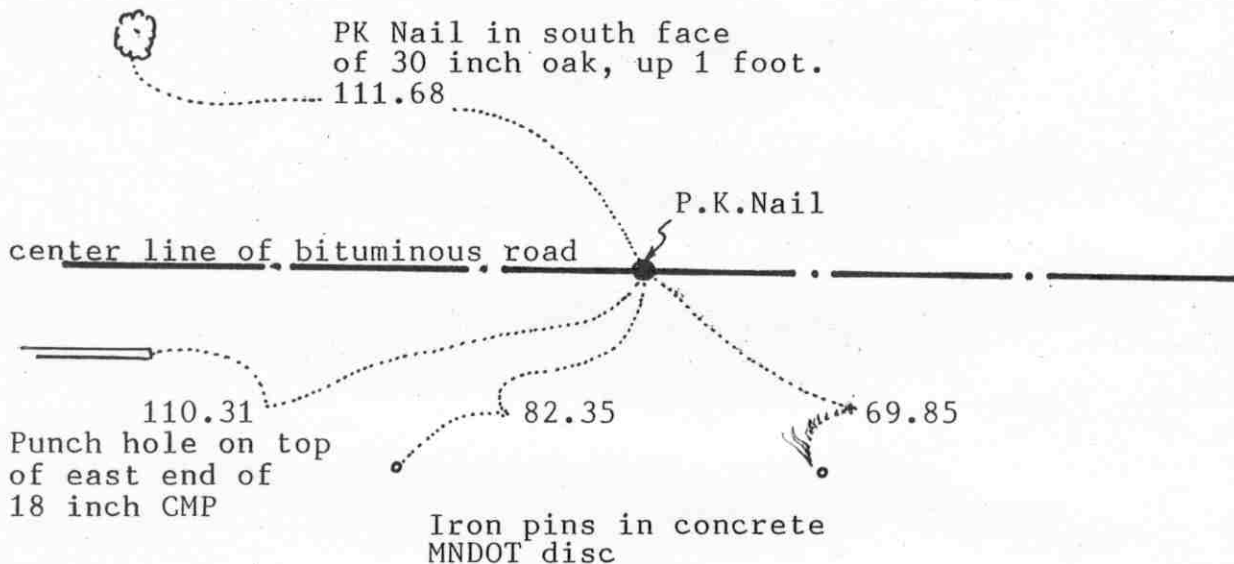
NORTHEAST corner, Section 32, Township 115 North, Range 29 West

Certificate of Location of Government Corner

SKETCH OF REFERENCE TIES
(NO SCALE)

SECTION 29

SECTION 28



SECTION 32

SECTION 33

Statement of evidence relative to this corner location on sheet 2

I hereby certify that this document was prepared by me or under my direct supervision.

Willard Pellinen

Willard Pellinen
McLeod County Surveyor
License No. 9626

Date July 26, 1994.

OFFICE OF THE COUNTY RECORDER
MCLEOD COUNTY, MINNESOTA.

I hereby certify that this document was filed in this office at 9 o'clock A. M. on the 16th day of August, 1994.

Armen Botvick Mulder, County Recorder

By _____, Deputy

Document No. 261299

Certificate of Location of Government Corner

September, 1856. Denis L. Langton of the General Land Office set a post, raised a mound of earth, drove a charred stake and planted locust seeds at the corners of the mound.

June 10, 1975. Old corner had been destroyed by road construction. Dickman Knutson, county surveyor, reset the corner (a P.K. Nail) using ties stamped in State Highway Department ties. Disc set in concrete with an iron pin in center.

May 7, 1979. We found the PK Nail and took additional ties.

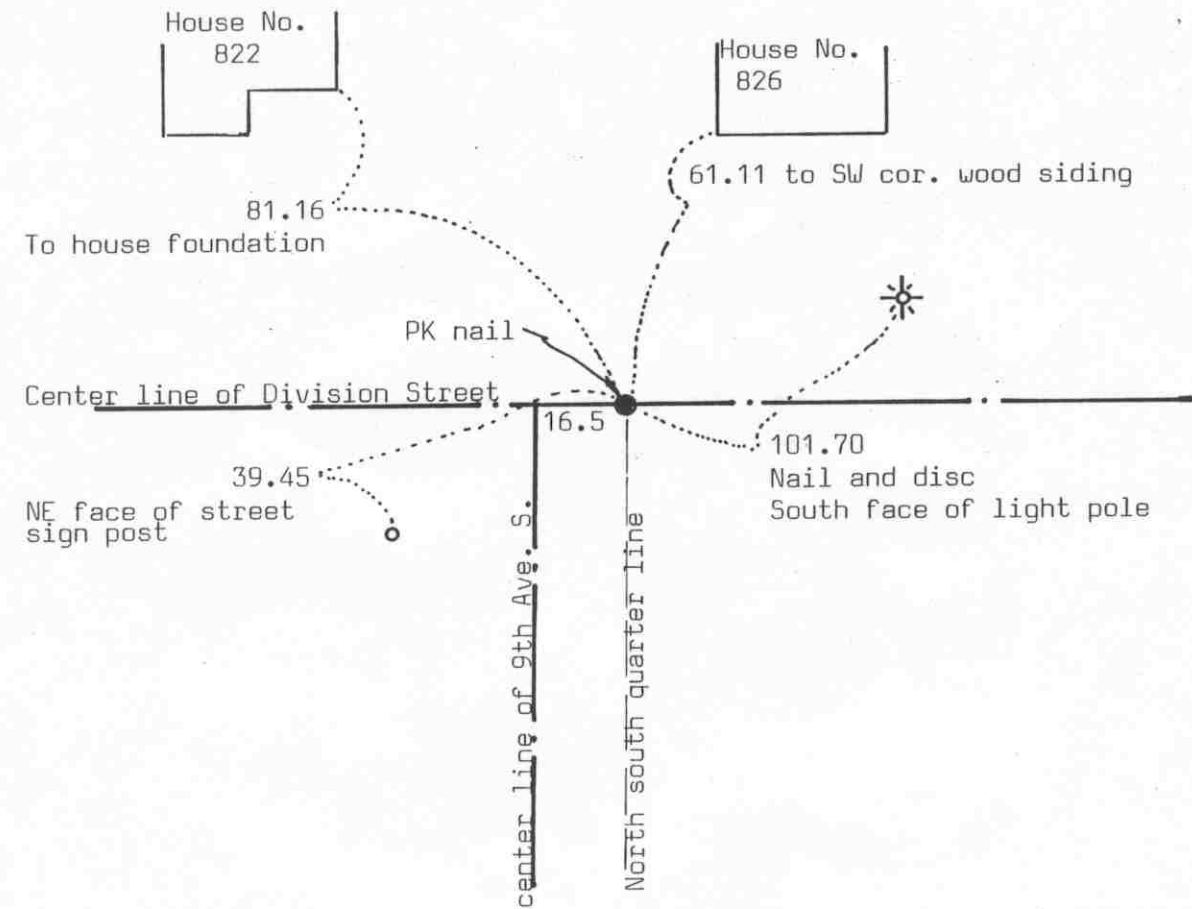
March 29, 1994. We found the PK nail and only two ties remaining. We took additional reference ties.

NORTH QUARTER corner, Section 32, Township 115 North, Range 29 West

Certificate of Location of Government Corner

SKETCH OF REFERENCE TIES (NO SCALE)

SECTION 29



SECTION 32

Statement of evidence relative to this corner location on sheet 2

I hereby certify that this document was prepared by me or under my direct supervision.

Willard Pellinen

Willard Pellinen
McLeod County Surveyor
License No. 9626

Date Oct. 17, 1992

OFFICE OF THE COUNTY RECORDER
MCLEOD COUNTY, MINNESOTA.

I hereby certify that this document was filed in this office at 3 o'clock P. M. on the 17th day of November, 1992.

Carmen Helie Mulder County Recorder

By _____, Deputy

Document No. 248898

Certificate of Location of Government Corner

September, 1856. Denis L. Langton of the General Land Office established this corner. He set a post, raised a mound of earth, drove a charcoal stake and planted locust seeds at the corners of the mound.

May 20, 1976. Dickman Knutson, county surveyor, reset this corner using found monumentation in the plats of the city of Brownton.

September 3, 1992. We reset a PK nail at the corner using information from our surveys in Brownton and took new reference ties.

The location of this corner has been perpetuated by the monumentation in the plats of Brownton.

NORTH QUARTER corner, Section 5, Township 114 North, Range 29 West

Certificate of Location of Government Corner

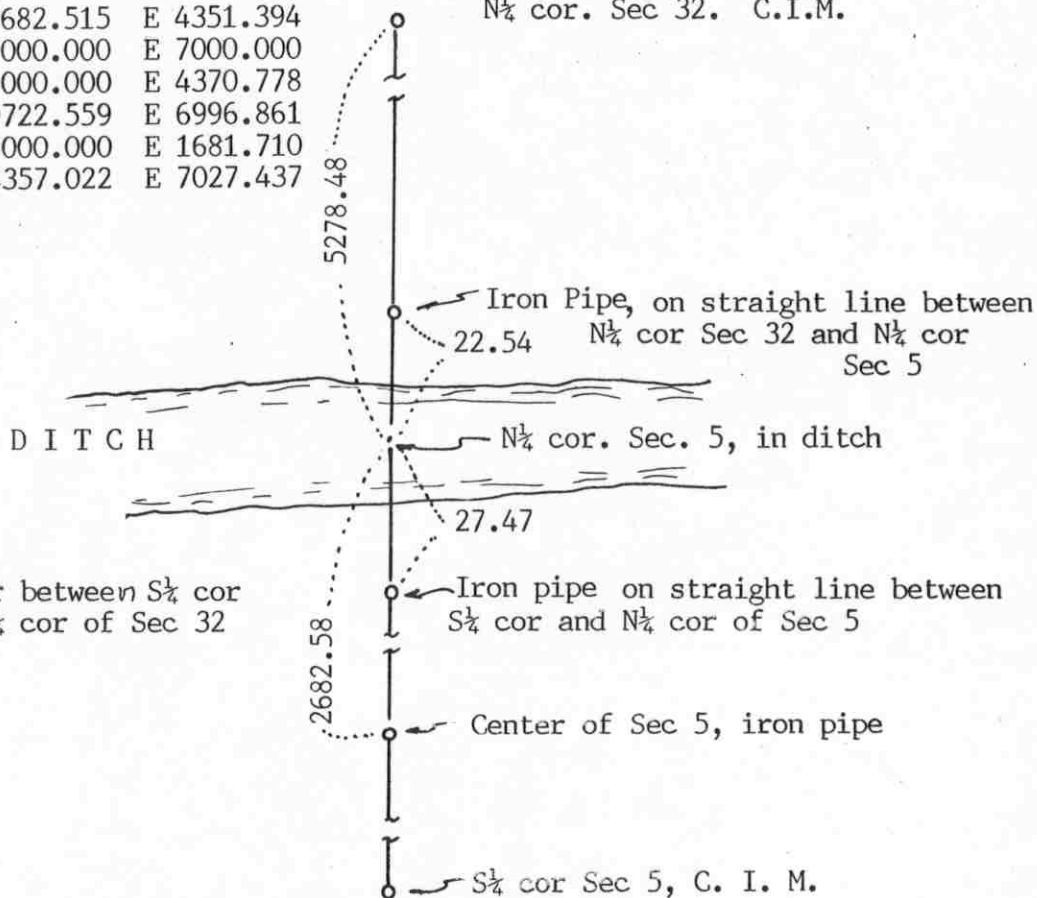
SKETCH OF REFERENCE TIES
(NO SCALE)

SECTION 32, T. 115 N., R. 29 W.

COORDINATES

N $\frac{1}{4}$ cor Sec 5.	N 9682.515	E 4351.394
E $\frac{1}{4}$ cor Sec 5.	N 7000.000	E 7000.000
Center Sec 5.	N 7000.000	E 4370.778
NE cor Sec 5.	N 9722.559	E 6996.861
W $\frac{1}{4}$ cor Sec 5.	N 7000.000	E 1681.710
SE cor Sec 5.	N 4357.022	E 7027.437

N $\frac{1}{4}$ cor. Sec 32. C.I.M.



Angle at N $\frac{1}{4}$ cor between S $\frac{1}{2}$ cor of Sec 5 and N $\frac{1}{4}$ cor of Sec 32 not known

SECTION 5, T. 114 N., R. 29 W.

Statement of evidence relative to this corner location on sheet 2

I hereby certify that this document was prepared by me or under my direct supervision.

Willard Pellinen
Willard Pellinen
McLeod County Surveyor
License No. 9626

Date July 18, 1994

OFFICE OF THE COUNTY RECORDER
MCLEOD COUNTY, MINNESOTA.

I hereby certify that this document was filed in this office at 9 o'clock A. M. on the 26th day of July, 1994.

CARMEN OSTLIE MULLER, MCLEOD COUNTY RECORDER, County Recorder

By Shyllis Sankowich, Deputy

Document No. 260922

Certificate of Location of Government Corner

1855. John Ryan of the General Land Office first established this corner. He set a post, deposited charcoal, dug pits and trench, built a mound and planted osage orange seeds at the corners of the mound.

1949. Fred Koenig, surveyor (not registered) found an iron monument at the corner.

1968. Dickman Knutson, county surveyor, replaced a found iron monument with a McLeod County cast iron monument and took reference ties.

August 9, 1982. We found the monument and established coordinates for the quarter corner and some other government corners in Section 5. The quarter corner would be destroyed by ditch construction.

February 11, 1986. We reestablished the location of the quarter corner which now fell in the middle of the new ditch. We set an iron pipe 27.47 feet south of the north quarter corner along the north-south quarter line of Section 5.

February 26, 1986. We set an iron pipe 22.54 feet north of the quarter corner along the north-south quarter line of Section 5.

March 25, 1994. We found the iron pipes 27.47 feet south and 22.54 feet north of the quarter corner which is in the middle of the east-west ditch.

NORTHEAST corner, Section 5, Township 114 North, Range 29 West

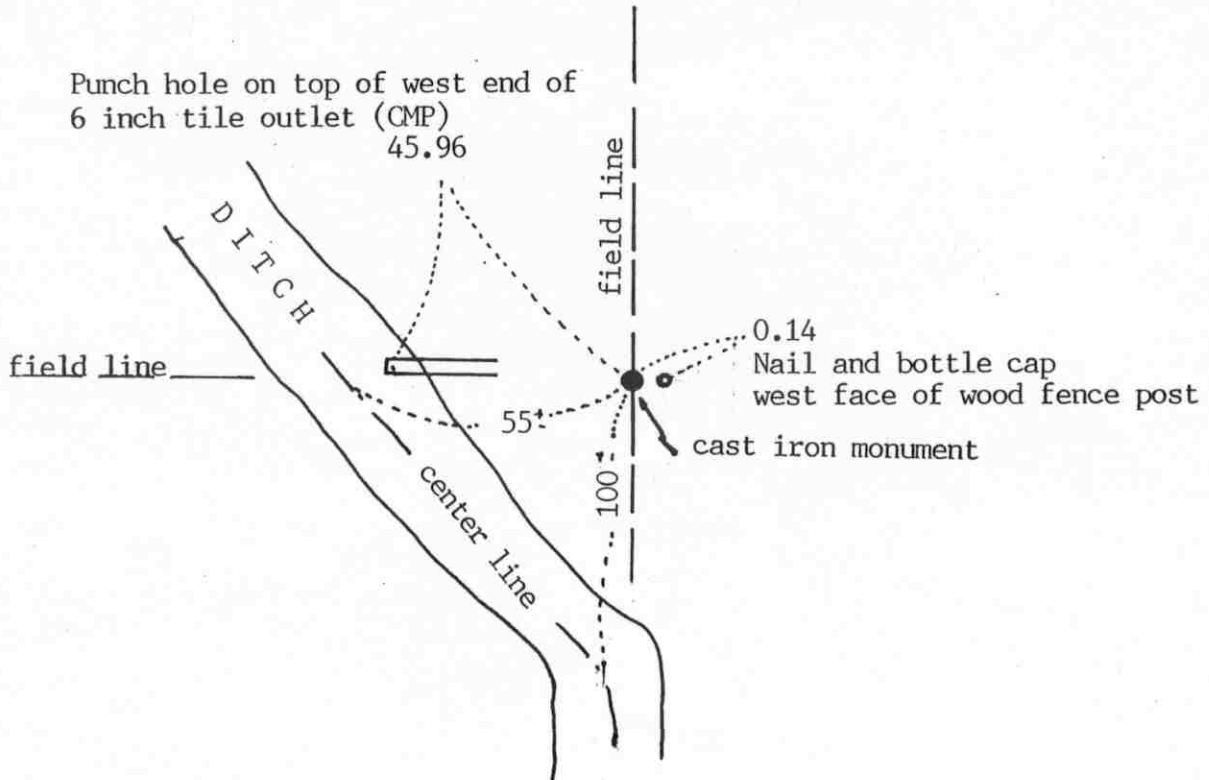
Certificate of Location of Government Corner

SKETCH OF REFERENCE TIES
(NO SCALE)

SECTION 32

SECTION 33

T. 115 R. 29



T. 114 R. 29

SECTION 5

SECTION 4

Statement of evidence relative to this corner location on sheet 2

I hereby certify that this document was prepared by me or under my direct supervision.

Willard Pellinen

Willard Pellinen
McLeod County Surveyor
License No. 9626

Date July 11, 1994

OFFICE OF THE COUNTY RECORDER
MCLEOD COUNTY, MINNESOTA.

I hereby certify that this document was filed in this office at 9 o'clock A. M. on the 26th day of July, 1994.

CARMEN OSTLIE MILDORF, MCLEOD COUNTY RECORDER, County Recorder

By Phyllis Sopkowicz, Deputy

Document No. 260921

Certificate of Location of Government Corner

1855. John Ryan of the General Land Office set a witness corner 2.40 chains (158.40 feet east of the section corner which fell in a marsh. He set a post, deposited charcoal, dug a pit 8 links east and built a mound.

November, 1970. Henry Krohn, 60 plus years old and had lived in the area for 35 years said adjoining property owners agree the section corner is in line with a fence to the west and 2 feet west of the fence running north. Dickman Knutson, county surveyor, set a McLeod County cast iron monument at this location and took available reference ties.

August 9, 1982. We found the monument and took additional ties. Corner might possibly be destroyed by new ditch construction.

March 25, 1994. We found the monument in good condition. Ditch construction was to the west and south of the corner. We checked the reference ties.

EAST QUARTER corner, Section 33, Township 115 North, Range 29 West

Certificate of Location of Government Corner

SKETCH OF REFERENCE TIES (NO SCALE)



SECTION 33

SECTION 34

P.K. Nail in west face
of power pole 29.00

Nail and bottle cap
South face of power pole
259.29

cast iron monument

center line of gravel road

center line of bituminous road

92.63
Nail and bottle cap
West face of 12 inch popple,
up 5 feet.

Statement of evidence relative to this corner location on sheet 2

I hereby certify that this document was prepared by me or under my direct supervision.

Willard Pellinen

Willard Pellinen
McLeod County Surveyor
License No. 9626

Date July 25, 1994

OFFICE OF THE COUNTY RECORDER
MCLEOD COUNTY, MINNESOTA.

I hereby certify that this document was filed in this office at 9 o'clock A.M. on the 16th day of August, 1994.

Armen Otis Mulder, County Recorder

By _____, Deputy

Document No. 261301

Certificate of Location of Government Corner

September, 1856. Denis L. Langton of the General Land Office established this corner. He set a post, raised a mound of earth, drove a charred stake and planted locust seeds at the corners of the mound.

August 26, 1976. Dickman Knutsto, county surveyor, dug for the corner, John Tupa from Hutchinson with a backhoe. They found 12 inch by 15 inch stone down $1\frac{1}{2}$ feet below the surface. They found a 1 inch diameter steel shaft beside the stone and a 3 inch diameter wood post beside the stone. They took available ties.

September 27, 1976. Knutson set a McLeod County cast iron monument at the corner.

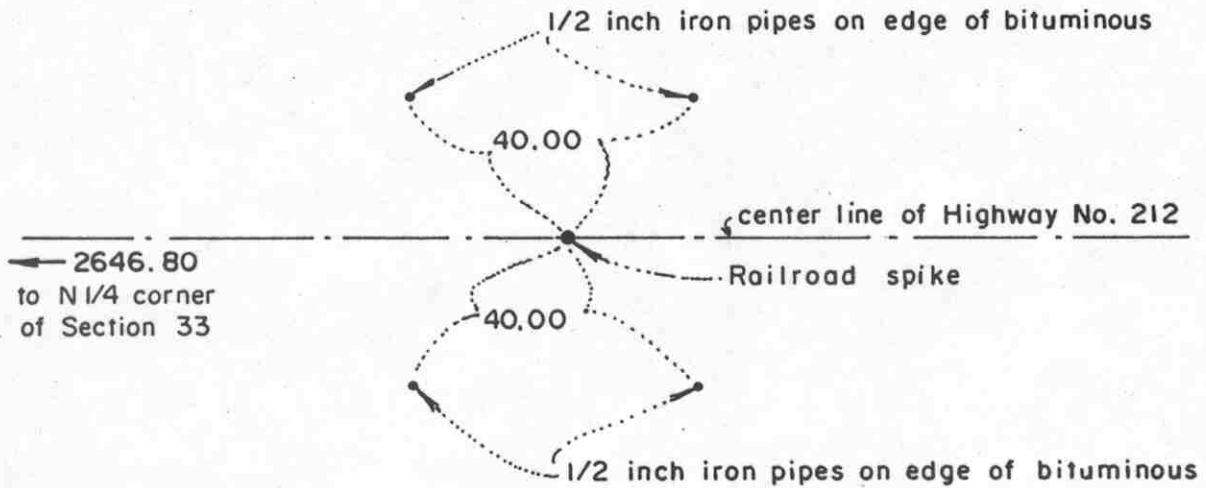
March 3, 1994. We found the monument in good condition down 8 inches below the surface and took new ties.

The monument set by Knutson is accepted as marking the quarter corner. It fits long standing occupation lines, the center line P.I. of roads to the east and south and it perpetuates the location of an older monument.

Certificate of Location of Government Corner



SKETCH OF REFERENCE TIES
(NO SCALE)



Statement of evidence relative to this corner location on sheet 2

I hereby certify that this document was prepared by me or under my direct supervision.

Willard Pellinen
Willard Pellinen
McLeod County Surveyor
License No. 9626

Date February 9, 1987

OFFICE OF THE COUNTY RECORDER
MCLEOD COUNTY, MINNESOTA.

I hereby certify that this document was filed in this office at 8 o'clock A.M. on the 18th day of October, 1988.

Carman Ostlie, County Recorder

By _____, Deputy

Document No. 225051

Certificate of Location of Government Corner

This corner was established by the Government in 1856 and was monumented by a wood post in a mound of earth.

November, 1898, field notes by E.L.Higgins shows he found an oak post at this corner while doing a survey in Section 28.

State Highway Department road plans also show they found an oak post at this corner at center line P.I. station 483+88.0.

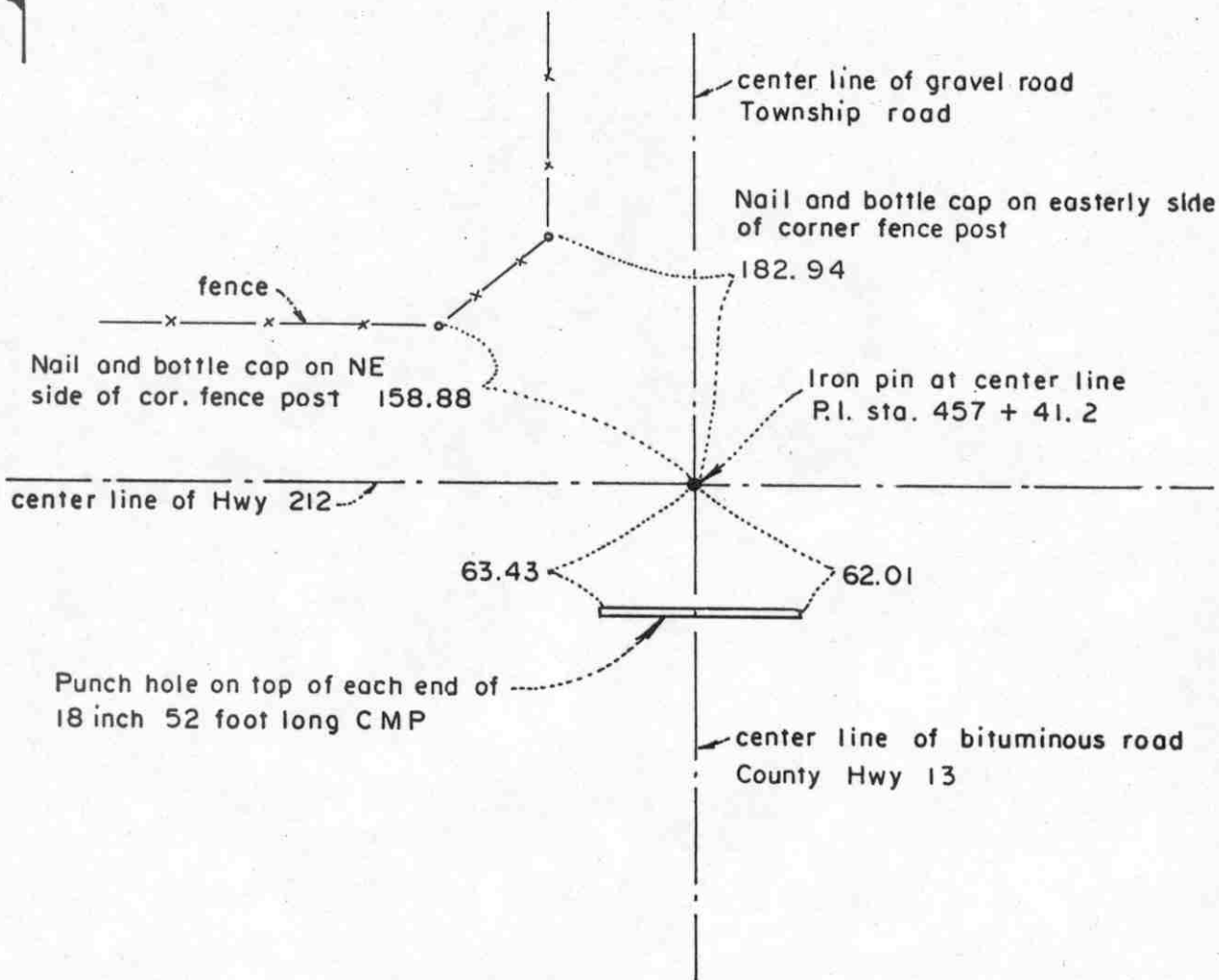
In August, 1986, we measured east from the north quarter corner of Section 33 a distance of 2646.80 feet, as shown on the highway plans, and set a railroad spike on the center line, and took reference ties.

Certificate of Location of Government Corner



SKETCH OF REFERENCE TIES

(NO SCALE)



Statement of evidence relative to this corner location on sheet 2

I hereby certify that this document was prepared by me or under my direct supervision.

Willard Pellinen
 Willard Pellinen
 McLeod County Surveyor
 License No. 9626

Date February 8, 1987

OFFICE OF THE COUNTY RECORDER
 MCLEOD COUNTY, MINNESOTA.

I hereby certify that this document was filed in this office at 8 o'clock A.M. on the 18th day of October, 1988.

Carmen Ostlie, County Recorder

By _____, Deputy

Document No. 225052

Certificate of Location of Government Corner

This corner was originally established by the Government in 1856 and was monumented by a wood post in a mound of earth.

In 1898, E.L.Higgins found a mound of earth and reestablished this corner while doing a survey in Section 28.

In 1914 Christlieb set an iron post at this corner at the center line intersection of roads running east-west and north-south.

In June, 1986, we tied off an iron pin set by the State Highway Department at center line P.I. station 457+41.2 of Highway No. 212, which is the quarter corner according to the Highway Department highway plans.

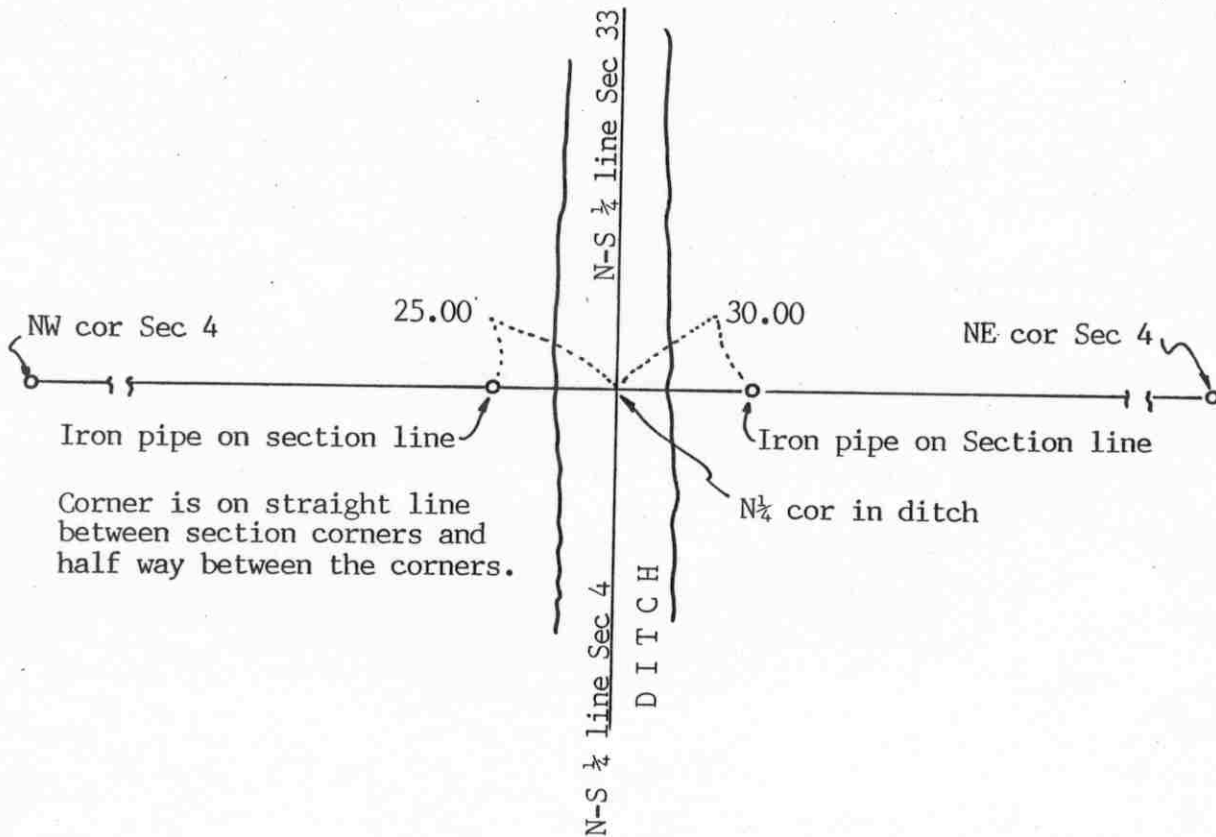
We feel this is the true corner as perpetuated by the Highway Department.

Certificate of Location of Government Corner

SKETCH OF REFERENCE TIES

(NO SCALE)

SECTION 33 T.115 R. 29



SECTION 4, T. 114, R. 29

Statement of evidence relative to this corner location on sheet 2

I hereby certify that this document was prepared by me or under my direct supervision.

Willard Pellinen

Willard Pellinen
McLeod County Surveyor
License No. 9626

Date July 18, 1994.

OFFICE OF THE COUNTY RECORDER
MCLEOD COUNTY, MINNESOTA.

I hereby certify that this document was filed in this office at 9 o'clock A. M. on the 26th day of July, 19 94.

GARMEN OSTLIE MILDRE, MCLEOD COUNTY RECORDER

, County Recorder

By Phyllis Sopotowick, Deputy

Document No. 260920

NORTH QUARTER corner, Section 4, Township 114 North, Range 29 West

Certificate of Location of Government Corner

1855. John Ryan of the General Land Office first established this corner. He set a post for a witness corner 250.8 feet west of the true corner and deposited charcoal and dug a pit 8 links west and built mound. Corner fell in a pond.

September, 1970. August Kohls, 60 + years old, in the area for 35 years and Victor Schrupp, 57 years old and 36 years in the area, both stated the quarter corner is in the north-south ditch.

November, 1970. Dickman Knutson, county surveyor, found a wood stake on the west bank of the ditch, on line and half way between the section corners. Stake was not original government corner. Original corner was not set. The stake had to be set after the ditch was built. No information found as to who set the stake. Knutson replaced the stake with a McLeod County cast iron monument and took available reference ties.

September 17, 1986. Ditch had been improved and the monument destroyed. We set an iron pipe 25.00 feet west and an iron pipe 30 feet east of the corner location. (along the section line)

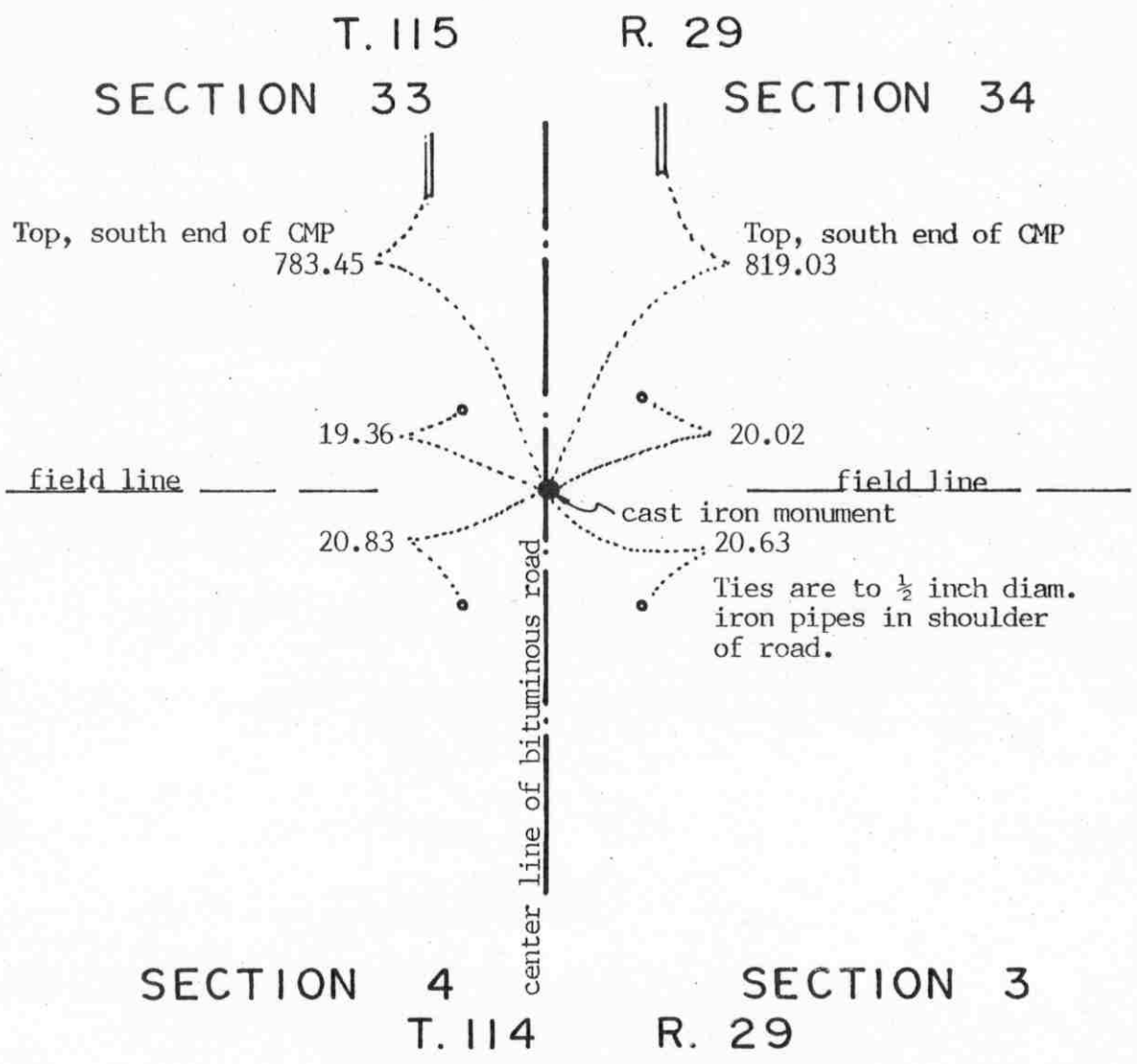
March 25, 1994. We found the iron pipes in place.

Certificate of Location of Government Corner



SKETCH OF REFERENCE TIES

(NO SCALE)



Statement of evidence relative to this corner location on sheet 2

I hereby certify that this document was prepared by me or under my direct supervision.

Willard Pellinen
Willard Pellinen
McLeod County Surveyor
License No. 9626

Date July 25, 1994

OFFICE OF THE COUNTY RECORDER
MCLEOD COUNTY, MINNESOTA.

I hereby certify that this document was filed in this office at 9 o'clock A.M. on the 16th day of August, 1994.

Carmon Estlin Mulder County Recorder

By _____, Deputy

Document No. 261289

Certificate of Location of Government Corner

1855. John Ryan of the General Land Office established this corner. He set a post, deposited charcoal, dug pits and trench, built a mound of earth and planted osage orange seeds at the corners of the mound.

1970. Dickman Knutson, county surveyor, dug for the corner at the center line of the north-south road in line with a fence to the east. Adjoining property owners say this is the section corner and that there is a stone there. John Tupa from Hutchinson dug with a backhoe. They found a stone down 3 feet and took available reference ties.

November 3, 1970. Knutson set a McLeod County cast iron monument at the corner.

March 3, 1994. We found the monument in good condition down 6 inches below the surface of the road and took new reference ties.

The monument set by Knutson is accepted as marking the section corner. It fits long standing occupation lines, the center line of the road and the fence to the east, and it perpetuates the location of an older monument, the stone.

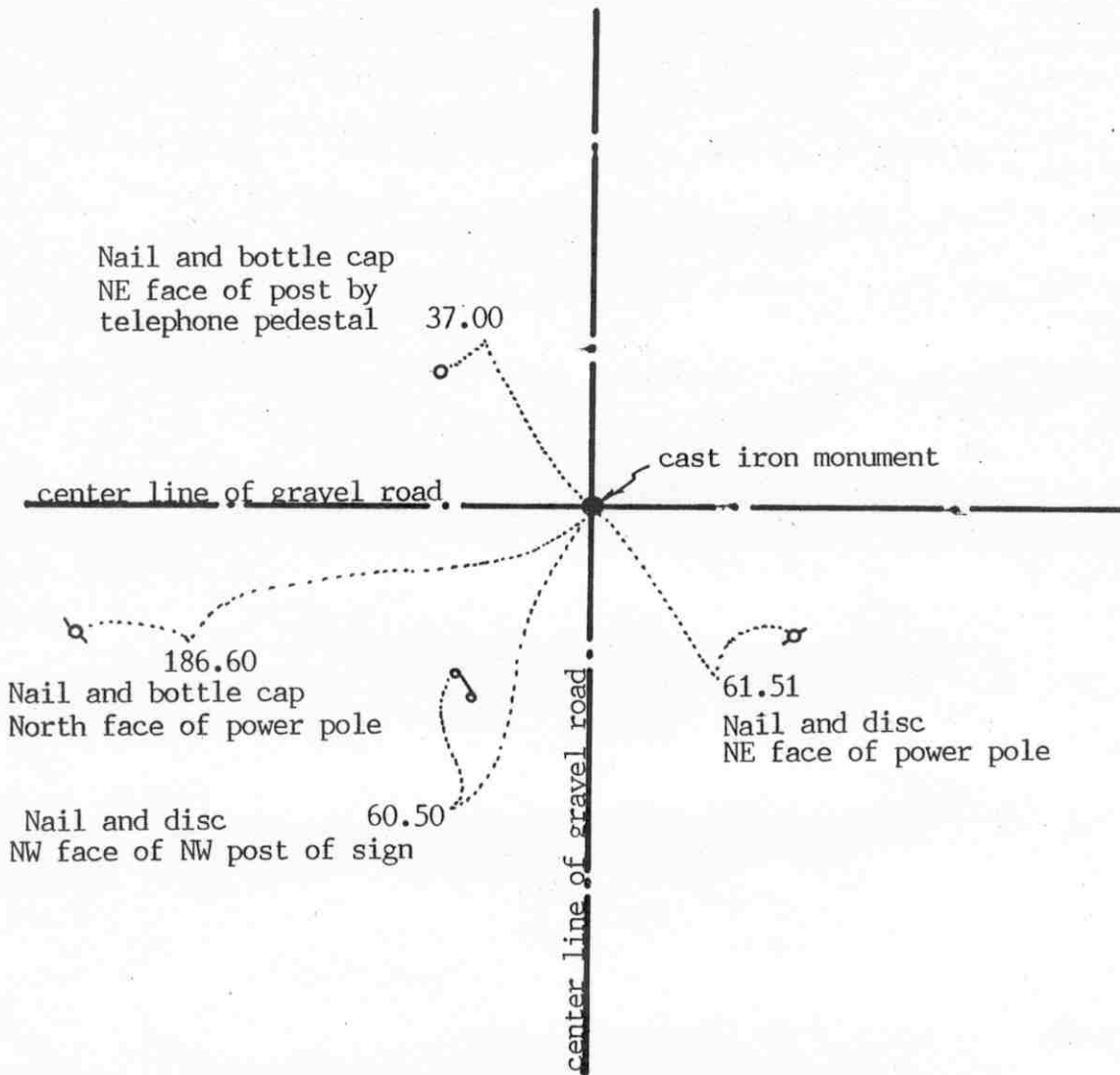
EAST QUARTER corner, Section 34, Township 115 North, Range 29 West

Certificate of Location of Government Corner

SKETCH OF REFERENCE TIES
(NO SCALE)

SECTION 34

SECTION 35



Statement of evidence relative to this corner location on sheet 2

I hereby certify that this document was prepared by me or under my direct supervision.

Willard Pellinen

Willard Pellinen
McLeod County Surveyor
License No. 9626

Date July 25, 1994

OFFICE OF THE COUNTY RECORDER
MCLEOD COUNTY, MINNESOTA.

I hereby certify that this document was filed in this office at 9 o'clock A.M. on the 16th day of August, 1994.

Armen Ottilie Mulder, County Recorder

By _____, Deputy

Document No. 261302

EAST QUARTER corner, Section 34, Township 115 North, Range 29 West

Certificate of Location of Government Corner

September, 1856. Denis L. Langton of the General Land Office set a post in a mound of earth, drove a charred stake and planted locust seeds at the corners of the mound.

March 30, 1976. Dickman Knutson, county surveyor, measured the east line of Section 34 and set a temporary quarter corner at the center line intersection of the roads.

August 26, 1976. Knutson dug for the corner, John Tupa from Hutchinson with a backhoe. They found a wood stake down 2 feet below the surface of the gravel road. They took ties and directly below the wood stake they found a 15 inch diameter stone with some rotted wood on the northeast side of the stone.

September 27, 1976. Knutson set a McLeod County cast iron monument and took additional reference ties.

March 29, 1994. We found the monument in good condition and took new reference ties.

The monument is accepted as marking the correct location of the quarter corner. It fits long standing occupation lines and it perpetuates the location of older monument. (the wood stake and the stone)

Certificate of Location of Government Corner

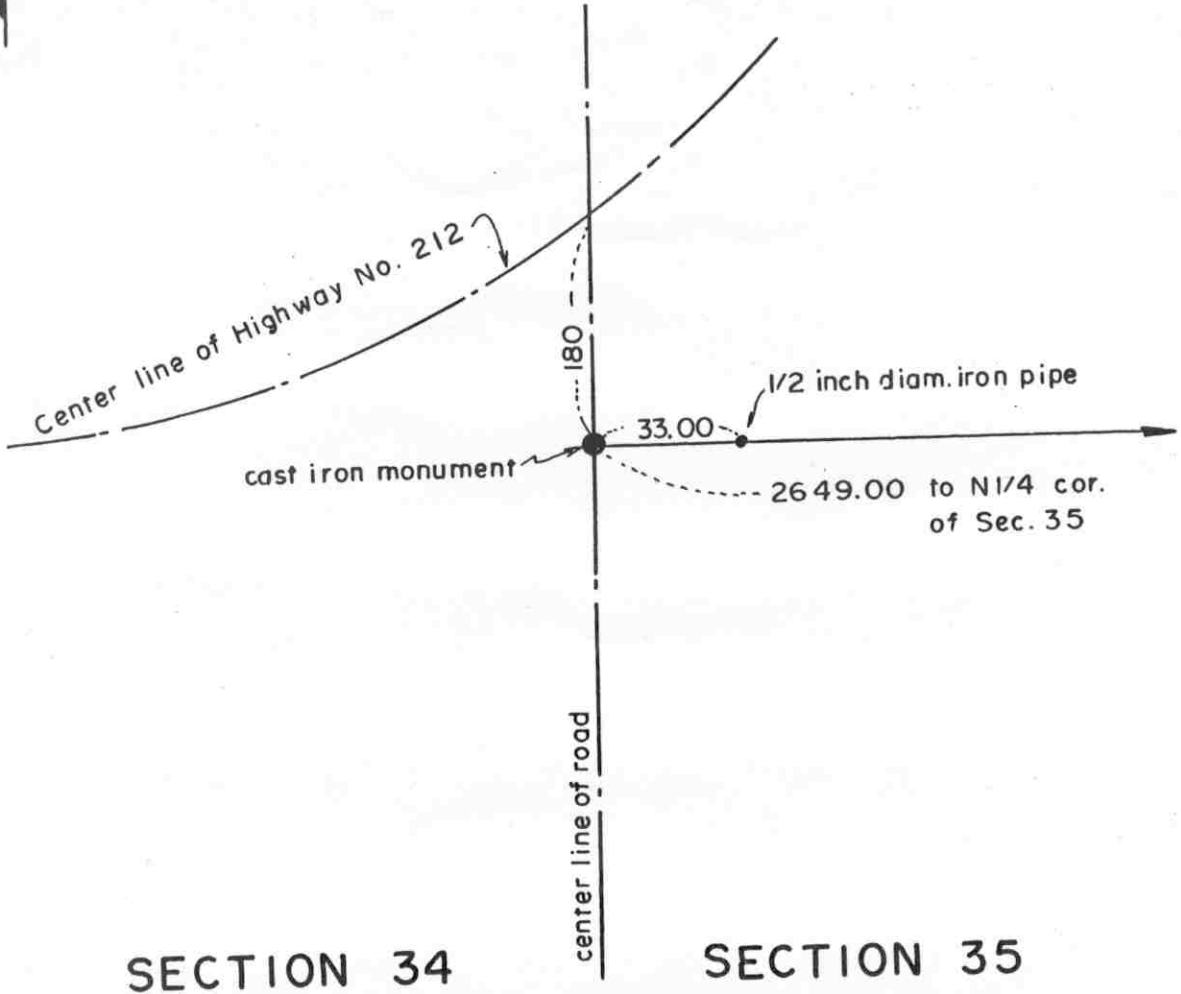
Northeast corner, Section 34, Township 115 North, Range 29 West

SKETCH OF REFERENCE TIES (NO SCALE)



SECTION 27

SECTION 26



SECTION 34

SECTION 35

Statement of evidence relative to this corner location on sheet 2

I hereby certify that this document was prepared by me or under my direct supervision.

Willard Pellinen
Willard Pellinen
McLeod County Surveyor
License No. 9626.

Date Sept. 19, 1994.

OFFICE OF THE COUNTY RECORDER
MCLEOD COUNTY, MINNESOTA

I hereby certify that this document was filed in this office at 9 o'clock A.M. on the 10th day of January, 19 95.

Carmen Estlie Mulder, County Recorder

By _____, Deputy.

Document No. 263628

Certificate of Location of Government Corner

Northeast Corner, Section 34, Township 115 North, Range 29 West

September, 1856. Denis L. Langton of the General Land Office originally established this corner. He set a post, raised a mound of earth, drove a charred stake and planted locust seeds at the corners of the mound.

August 26, 1976. Dickman Knutson, county surveyor, dug for the corner at the center line of the north-south road at the distance shown in the State Highway No. 212 right of way plans. Found a 15 inch diameter stone down 2 feet below the surface of the road, with a wood stake on the north side of the stone. This was close to P.O.S.T. 536 + 84 as shown on the plans.

September 28, 1976. Knutson set a McLeod County cast iron monument.

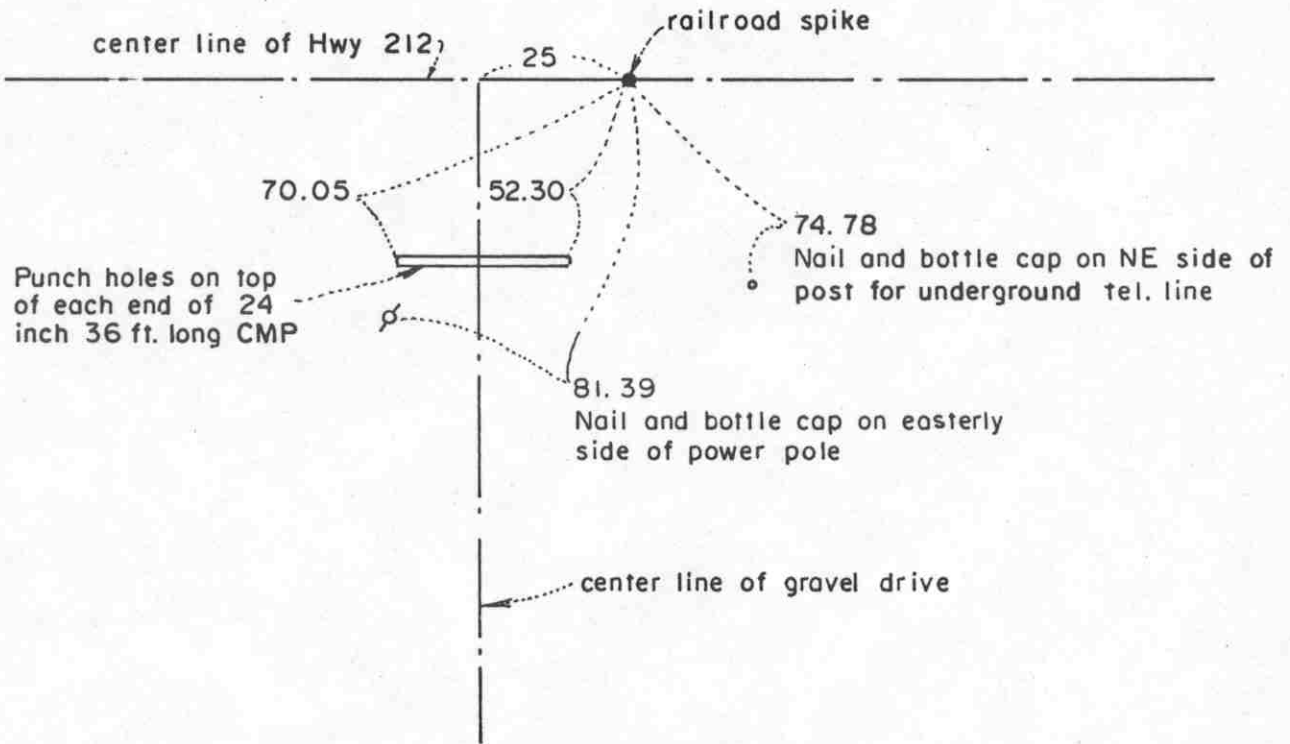
February 14, 1986. We found no ties remaining for the corner. We dug and found the monument in good condition down 0.3 foot below the surface and took new available reference ties.

February 14, 1993. We found the monument in good condition and checked the ties.

Certificate of Location of Government Corner



SKETCH OF REFERENCE TIES
(NO SCALE)



Statement of evidence relative to this corner location on sheet 2

I hereby certify that this document was prepared by me or under my direct supervision.

Willard Pellinen

Willard Pellinen
McLeod County Surveyor
License No. 9626

Date February 9, 1987

OFFICE OF THE COUNTY RECORDER
MCLEOD COUNTY, MINNESOTA.

I hereby certify that this document was filed in this office at 8 o'clock A.M. on the 18th day of October 1988.

Carmen Ostlie, County Recorder

By _____, Deputy

Document No. 225053

Certificate of Location of Government Corner

This corner was established by the Government in 1856 and was monumented by a wood post in a mound of earth.

We could find no re-survey information relative to the location of this corner.

The highway plans for Highway 212 show an assumed location for this corner, but they said there was no information in the old notes as to why they assumed the corner at this location.

We talked with Mr. Donald Husske, who has owned 20 acres in the Northwest Quarter for 10 years. Mr. Husske said he was told when he bought the property that the north-south quarter line of Section 34 was east of his driveway.

In September, 1986, we measured the north line of Section 34 and set a temporary quarter corner on the center line of No. 212 and half way between section corners, and took reference ties. This is about 70 feet east of the Highway assumed corner.

Using our temporary corner, we ran the north-south quarter line of Section 34 and found a brush and fence line near the center of the section within a foot of our line. Our line also falls east of Mr. Husske's driveway.

We also ran the north-south quarter line of Section 27 and found a fence intersection (fences E-W-S) south the railroad, a few hundred feet south of the center of the section, within 3 feet feet of our line.

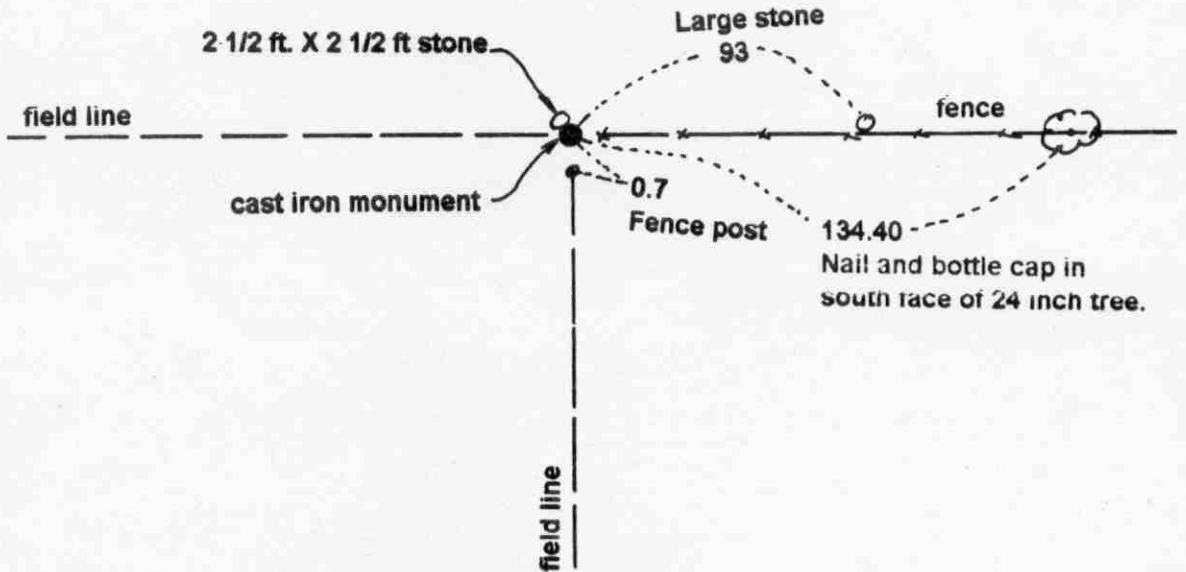
We feel the center line of Highway No. 212 has perpetuated the north-south location of the quarter corner and that the east-west location is lost. We accepted our temporary corner as the true location of the quarter corner.

Certificate of Location of Government Corner

North Quarter corner, Section 3, Township 114 North, Range 29 West

SKETCH OF REFERENCE TIES (NO SCALE)

SECTION 34 T. 115 R. 29



SECTION 3, T. 114 R. 29

Statement of evidence relative to this corner location on sheet 2

I hereby certify that this document was prepared by me or under my direct supervision.

Willard Pellinen
Willard Pellinen
McLeod County Surveyor
License No. 9626.

Date Sept. 7, 1995

OFFICE OF THE COUNTY RECORDER
MCLEOD COUNTY, MINNESOTA

I hereby certify that this document was filed in this office at 9 o'clock A. M. on the 14th day of September 19 95.

Carmen Estlie Gulder, County Recorder

By _____, Deputy.

Document No. 268016

Certificate of Location of Government Corner

North Quarter Corner, Section 3, Township 114 North, Range 29 West

1855. John Ryan of the General Land Office established this corner. He set a post, deposited charcoal, dug pits and trench, built mound and planted osage orange seeds at the corners of the mound.

1970. Dickman Knutson, county surveyor, found a 2 foot by 2 1/2 foot stone at the intersection of field lines east, west and south. Knutson moved the stone, set a McLeod County cast iron monument and took available reference ties. Adjoining property owners have accepted this location as marking the quarter corner.

April 10, 1995. We found the monument in good condition and took new reference ties.

NORTHEAST corner, Section 3, Township 114 North, Range 29 West

Certificate of Location of Government Corner

SKETCH OF REFERENCE TIES
(NO SCALE)



SECTION 34
T. 115 R. 29

SECTION 35
T. 115 R. 29

NE corner of steel beam
50.88

Steel post
Sign post
56.60

NE corner of steel beam
58.53

cast iron monument

center line of road

SECTION 3
T. 114 R. 29

SECTION 2
T. 114 R. 29

Statement of evidence relative to this corner location on sheet 2

I hereby certify that this document was prepared by me or under my direct supervision.

Willard Pellinen

Willard Pellinen
McLeod County Surveyor
License No. 9626

Date June 29, 1994.

OFFICE OF THE COUNTY RECORDER
MCLEOD COUNTY, MINNESOTA.

I hereby certify that this document was filed in this office at 9 o'clock A. M. on the 26th day of July, 1994.

CARMEN OSTLIE MULD-R, MCLEOD COUNTY RECORDER, County Recorder

By Dyllis Saphowick, Deputy

Document No. 260919

Certificate of Location of Government Corner

1855. John Ryan of the General Land Office established this corner. He set a post, deposited charcoal, dug pits and trench, built mound and planted osage orange seeds at the corners of the mound.

October 3, 1970. Dickman Knutson, county surveyor, dug for the corner, John Tupa from Hutchinson with a backhoe.

They found a large rock with a sharp point up.

October 13, 1970. Knutson replaced the rock with a McLeod County cast iron monument and took available reference ties.

March 3, 1994. We found the monument in good condition and checked the ties.

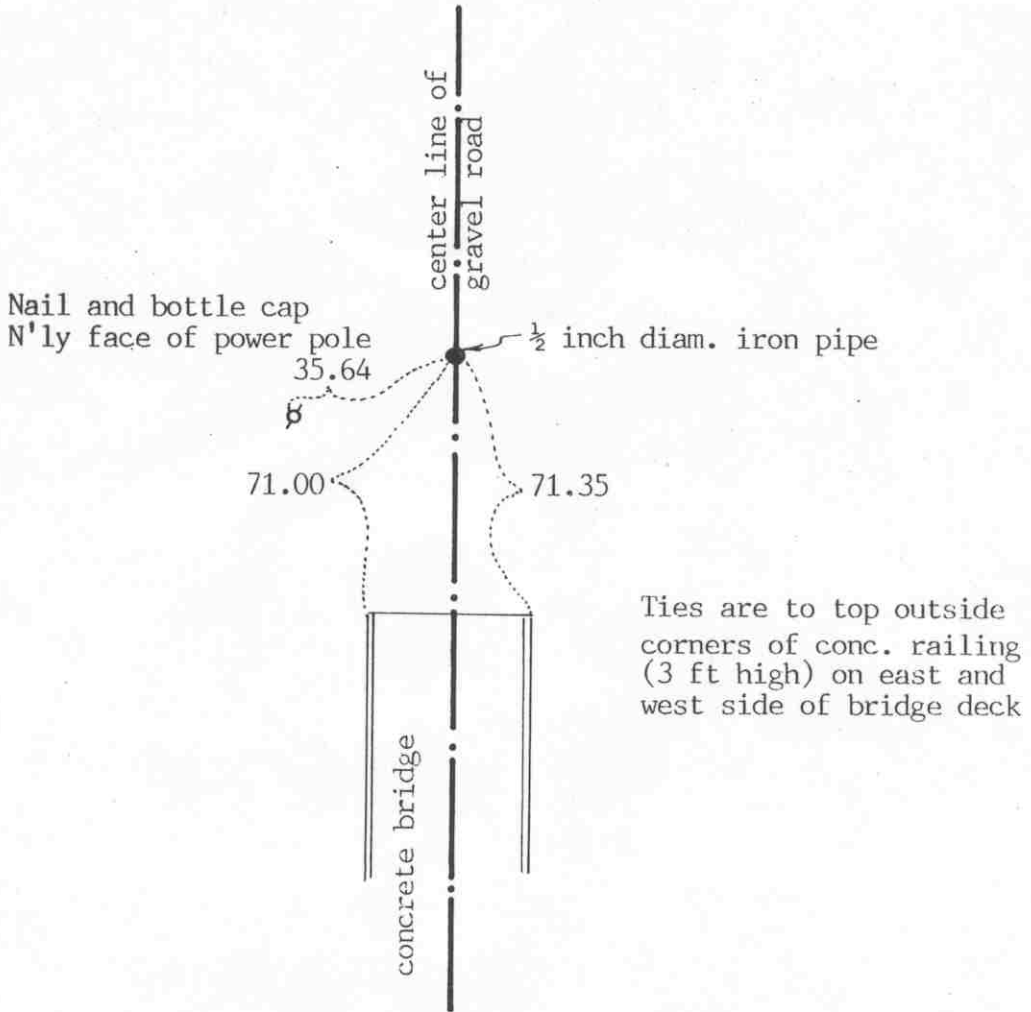
Certificate of Location of Government Corner



SKETCH OF REFERENCE TIES
(NO SCALE)

SECTION 35

SECTION 36



Statement of evidence relative to this corner location on sheet 2

I hereby certify that this document was prepared by me or under my direct supervision.

Willard Pellinen
Willard Pellinen
McLeod County Surveyor
License No. 9626

Date August 23, 1991

OFFICE OF THE COUNTY RECORDER
MCLEOD COUNTY, MINNESOTA.

I hereby certify that this document was filed in this office at 9 o'clock A.M. on the 27th day of August, 1991.

Carmen Ostlie, County Recorder

By _____, Deputy

Document No. 240560

Certificate of Location of Government Corner

September, 1856. Denis L. Langton of the General Land Office set a post in mound and dug pit 10 links south.

April 5, 1976. We dug for the corner and found a $\frac{1}{2}$ inch diameter iron rod of the center line of the road, on the westerly extension of the center line of the road to the east and on the easterly extension of the center line of the road to the west. This corner is 3.14 feet south of a split and 3.0 feet east of a straight line between the section corners. Also a fence running east ($\frac{1}{4}$ mile to the south) is half way between this corner and the south east corner of the section.

September 28, 1976. We set a McLeod County cast iron monument in place of the found iron rod and took available reference ties.

June 13, 1990. The corner has been destroyed by construction of a new bridge. We reset the corner using 1 remaining tie and our measurements along the east line of the section and took new reference ties.

We accept the found iron rod as having perpetuated the location of the quarter corner.

NORTHEAST corner, Section 35, Township 115 North, Range 29 West

Certificate of Location of Government Corner

SKETCH OF REFERENCE TIES
(NO SCALE)



SECTION 26

SECTION 25

cast iron monument

Nail and bottle cap
West face of power pole
273.41

Nail and bottle cap
South face of power pole
29.79

fence

Nail and bottle cap
West face of power pole
232.30

SECTION 35

SECTION 36

center line of gravel road

Statement of evidence relative to this corner location on sheet 2

I hereby certify that this document was prepared by me or under my direct supervision.

Willard Pellinen

Willard Pellinen
McLeod County Surveyor
License No. 9626

Date June 9, 1991

OFFICE OF THE COUNTY RECORDER
MCLEOD COUNTY, MINNESOTA.

I hereby certify that this document was filed in this office at 9 o'clock A. M. on the 20th day of June, 1991.

Carmen Ostlie, County Recorder

By Thyllis Jankowski, Deputy

Document No. 239530

NORTHEAST corner, Section 35, Township 115 North, Range 29 West

Certificate of Location of Government Corner

September, 1856. D.L.Langton of the General Land Office set a post, raised mound of earth, drove charred stake and planted locust seeds at the corners of the mound.

April 5, 1976. McCombs Knutson Associates measured the east line of Sections 26 and 35 and set a temporary northeast corner of Section 35 on the center line of the gravel road in line with a brush line to the east.

August 26, 1976. Knutson dug for the corner, John Tupa from Hutchinson with a backhoe. Down 3 feet below the surface they foun a stone, on the westerly extension of a fence to the east. They took reference ties.

January 27, 1977. Knutson set a spike at the corner and took additional reference ties.

April 7, 1978. Knutson replaced the spike with a McLeod County cast iron monument.

May 21, 1990. We found the monument in good condition and checked the reference ties.

We accept the stone found by Knutson as having perpetuated the correct location of the section corner. It fits the occupation lines, the center of the road and the fence to the east.

NORTH QUARTER corner, Section 35, Township 115 North, Range 29 West



Certificate of Location of Government Corner

SKETCH OF REFERENCE TIES

(NO SCALE)

SECTION 26



2648.99 to NW cor Sec 35

cast iron monument

2642.60 to NE cor Sec 35

5297.30 to S 1/4 cor Sec 35

SECTION 35

Statement of evidence relative to this corner location on sheet 2

I hereby certify that this document was prepared by me or under my direct supervision.

Willard Pellinen

Willard Pellinen
McLeod County Surveyor
License No. 9626

Date July 19, 1994

OFFICE OF THE COUNTY RECORDER
MCLEOD COUNTY, MINNESOTA.

I hereby certify that this document was filed in this office at 9 o'clock A. M. on the 16th day of August, 1994.

Carmin Ottilie Mulder County Recorder

By _____, Deputy

Document No. 261303

NORTH QUARTER corner, Section 35, Township 115 North, Range 29 West

Certificate of Location of Government Corner

September, 1856. Denis L. Langton of the General Land Office established this corner. He set a post, raised mound of earth, drove charred stake and planted locust seeds at the corners of the mound.

February 10, 1977. Dickman Knutson, county surveyor, measured the north line of Section 35 and found a $1\frac{1}{2}$ inch diameter iron pipe along a north south field line. This was within $3\frac{1}{2}$ feet of being on a split between the section corners and within 4 feet of being on line between the section corners. Adjoining land owners have accepted this iron pipe as being the quarter corner.

April 26, 1979. We replaced the iron pipe with a McLeod County cast iron monument.

April 1, 1994. We found the monument in good condition.

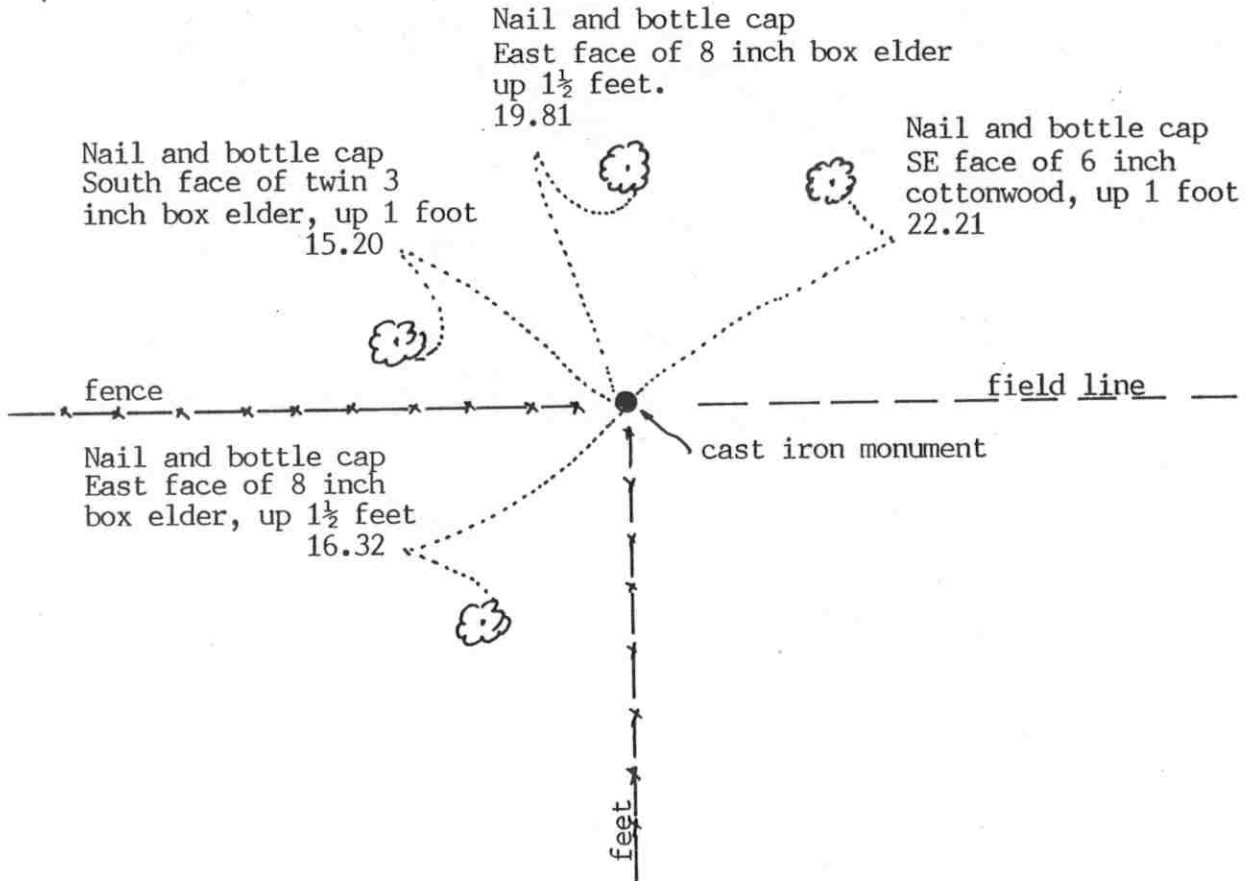
This monument is accepted as marking the correct location of the quarter corner. It fits long standing occupation lines, the field lines, and is within a few feet of the lost position for the corner.

Certificate of Location of Government Corner

North Quarter corner, Section 2, Township 114 North, Range 29 West

SKETCH OF REFERENCE TIES (NO SCALE)

SECTION 35 T. 115 R. 29



SECTION 2 T. 114 R. 29

Statement of evidence relative to this corner location on sheet 2

I hereby certify that this document was prepared by me or under my direct supervision.

Willard Pellinen
 Willard Pellinen
 McLeod County Surveyor
 License No. 9626.

Date Aug 3, 1994

**OFFICE OF THE COUNTY RECORDER
 MCLEOD COUNTY, MINNESOTA**

I hereby certify that this document was filed in this office at 9 o'clock A.M. on the 19th day of August 1994.

Carmen Estelle Mulder, County Recorder

By _____, Deputy.

Document No. 261385

Certificate of Location of Government Corner

NORTH QUARTER corner, Section 2, Township 114 North, Range 29 West

1855. John Ryan of the General Land Office set a post, deposited charcoal, dug pits and trench, built mound and planted osage orange seeds at the corners of the mound.

September 22, 1970. Dickman Knutson, county surveyor, measured the north line of Section 2 and set a temporary quarter at a fence intersection, fences east-west and south. Adjoining property owners agree this is the quarter corner.

November 4, 1970. Knutson set a McLeod County cast iron monument at the corner.

This corner falls 5.95 feet west and 4.07 feet south of a lost corner position.

April 5, 1994. We found the monument in good condition but no old reference ties remaining. We took new available ties.

The monument set by Knutson is accepted as marking the correct location of the quarter corner. It fits long standing occupation lines and is very close to being at the lost position for the corner.

NORTHEAST corner, Section 2, Township 114 North, Range 29 West

Certificate of Location of Government Corner

SKETCH OF REFERENCE TIES
(NO SCALE)



SECTION 35
T 115, R 29

SECTION 36
T 115, R 29

Nail and bottle cap
West face of power
pole. 157.18

field line

cast iron monument

fence

Nail and bottle cap
East face of power
pole. 192.18

40.00
Iron pipe on south line of
Section 36

center line of gravel road

SECTION 2
T 114, R 29

SECTION 1
T 114, R 29

Statement of evidence relative to this corner location on sheet 2

I hereby certify that this document was prepared by me or under my direct supervision.

Willard Pellinen

Willard Pellinen
McLeod County Surveyor
License No. 9626

Date August 22, 1991

OFFICE OF THE COUNTY RECORDER
MCLEOD COUNTY, MINNESOTA.

I hereby certify that this document was filed in this office at 9 o'clock A.M. on the 27th day of August, 1991.

Carmen Ostlie, County Recorder

By _____, Deputy

Document No. 240559

NORTHEAST _____ corner, Section 2, Township 114 North, Range 29 West

Certificate of Location of Government Corner

July, 1855. John Ryan of the General Land Office set a post at the corner, deposited charcoal, dug pits and trench, built mound and planted osage orange seeds at the corners of the mound.

October 20, 1970. McCombs Knutson Associated (Dickman Knutson, county surveyor) dug for the corner. They found an iron pipe at the center line of the north-south road in line with a fence to the east. Knutson set a McLeod County cast iron monument and took available ties.

November 16, 1979. We found the top of the cast iron monument had been broken off. We found the bottom of the monument down 16 inches below the surface and set a new monument over it and took new reference ties.

July 6, 1982. We found the monument in good condition and the reference ties ok.

June 13, 1990. We found the monument in good condition down 5 inches below the surface. Old ties all destroyed so we took new available reference ties.

We accept the iron pipe found by Knutson and later the cast iron monument as having perpetuated the correct location of the section corner.

Certificate of Location of Government Corner

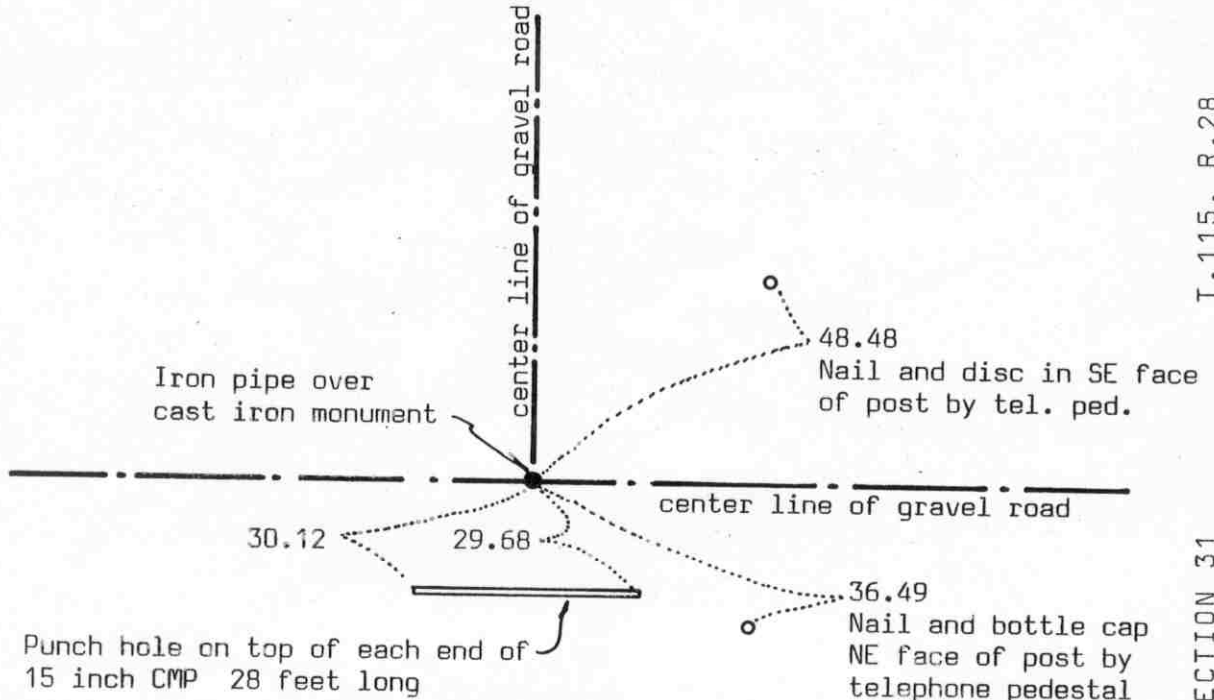
SKETCH OF REFERENCE TIES (NO SCALE)



SECTION 36, T.115, R.29

T.115, R.28

SECTION 31



Statement of evidence relative to this corner location on sheet 2

I hereby certify that this document was prepared by me or under my direct supervision.

Willard Pellinen

Willard Pellinen
McLeod County Surveyor
License No. 9626

Date July 16, 1990

OFFICE OF THE COUNTY RECORDER MCLEOD COUNTY, MINNESOTA.

I hereby certify that this document was filed in this office at 2 o'clock P. M. on the 23rd day of July, 1990.

Carmen Ostlie, County Recorder

By _____, Deputy

Document No. 234557

EAST QUARTER corner, Section 36, Township 115 North, Range 29 West

Certificate of Location of Government Corner

July, 1855. This corner was set by John Ryan of the General Land Office. He set a post, deposited charcoal, dug pits and trench, built mound and planted osage orange seeds at the corners of the mound.

October 3, 1970. McCombs Knutson Associates (Dickman Knutson, county surveyor) dug for the corner, John Tupa from Hutchinson with a backhoe. They dug a hole 12 feet by 8 feet by 5 feet deep but found nothing.

October 13, 1970. Knutson set a McLeod County cast iron monument at the center line intersection of the roads. Adjoining land owners all have accepted the center lines as marking the section and quarter section lines.

April 15, 1976. Knutson checked the east-west quarter line of Section 36 and found that the road runs along the quarter near the center of the section.

June 7, 1989. We found the monument in good condition down 18 inches below the road surface. We set a $\frac{1}{2}$ inch diameter iron pipe over the monument and took new reference ties.

We feel the center lines of the roads have perpetuated the correct location of the quarter corner.

Certificate of Location of Government Corner

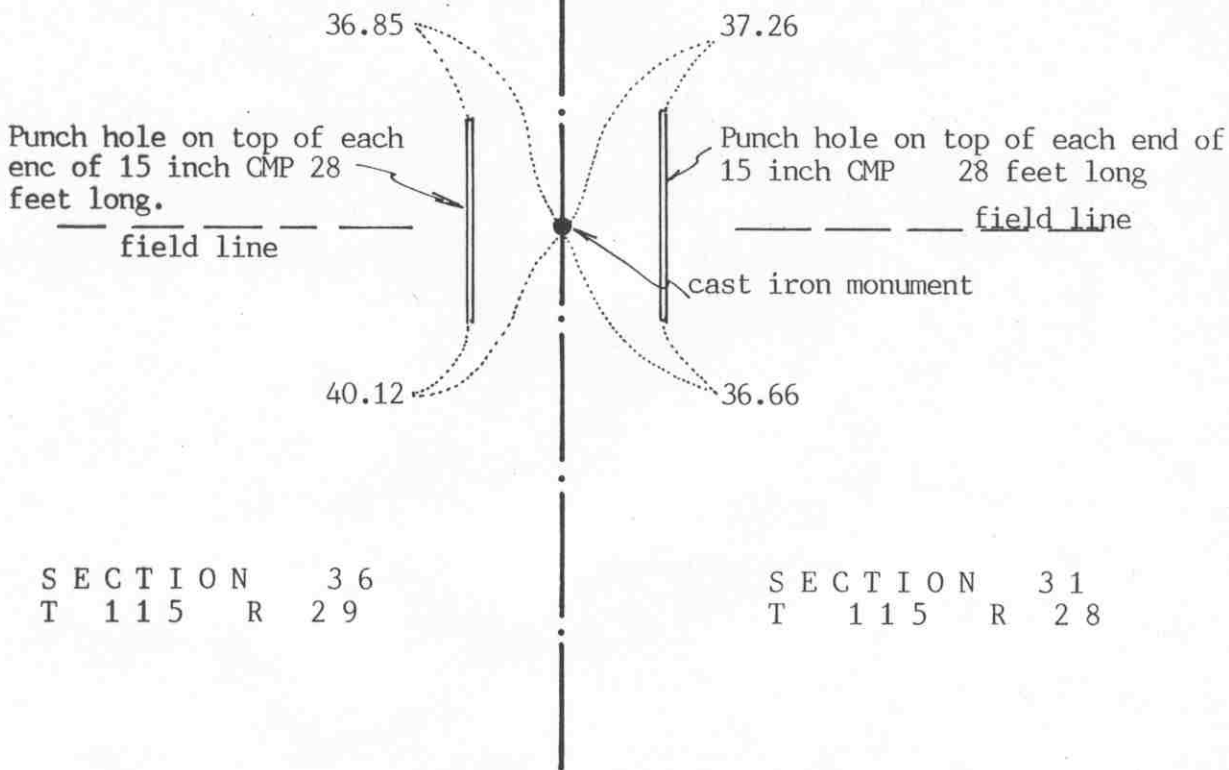


SKETCH OF REFERENCE TIES

(NO SCALE)

SECTION 25
T 115 R 29

SECTION 30
T 115 R 28



SECTION 36
T 115 R 29

SECTION 31
T 115 R 28

Statement of evidence relative to this corner location on sheet 2

I hereby certify that this document was prepared by me or under my direct supervision.

Willard Pellinen
Willard Pellinen
McLeod County Surveyor
License No. 9626

Date August 23, 1991

OFFICE OF THE COUNTY RECORDER
MCLEOD COUNTY, MINNESOTA.

I hereby certify that this document was filed in this office at 9 o'clock A.M. on the 27th day of August, 1991.

Carmen Ostlie, County Recorder

By _____, Deputy

Document No. 240561

NORTHEAST corner, Section 36, Township 115 North, Range 29 West

Certificate of Location of Government Corner

July, 1855. John Ryan of the General Land Office set a post, deposited charcoal, dug pits and trench, built mound and planted osage orange seeds at the corners of the mound.

October 3, 1970. McCombs Knutson Associates (Dickman Knutson, county surveyor) dug for the corner, John Tupa from Hutchinson with a backhoe. Down $3\frac{1}{2}$ feet below the surface of the gravel road, they found a very rotted wood stake. They took available reference ties. This stake was in the center of the north south gravel road in line with field lines to the east and west.

October 13, 1970. Knutson set a McLeod County cast iron monument and took additional ties.

June 13, 1990. We found the monument in good condition down 8 inches below the surface of the gravel road. All the old reference ties were destroyed so we took new available ties.

We accept the stake found by Knutson as having perpetuated the correct location of the section corner. It fits long standing occupation lines, the center line of the road and the field lines to the east and west.

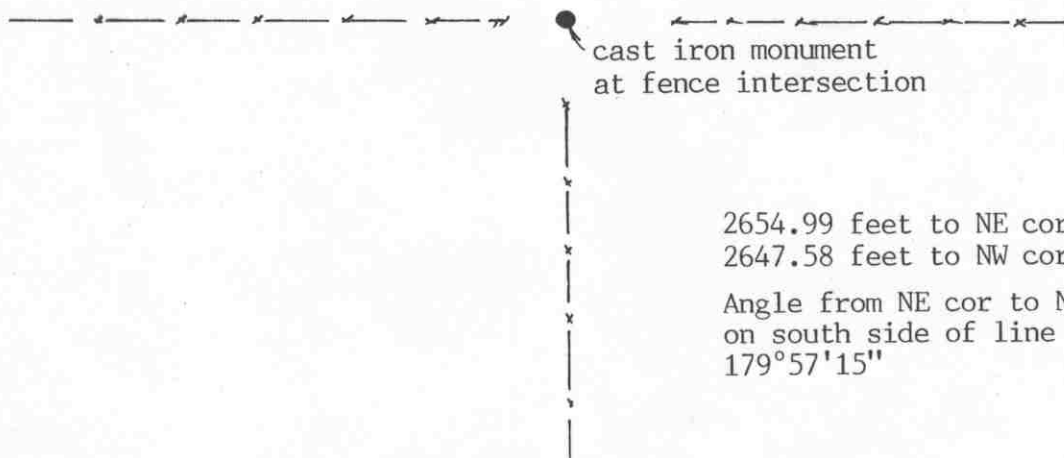
Certificate of Location of Government Corner



SKETCH OF REFERENCE TIES

(NO SCALE)

SECTION 25



SECTION 36

Statement of evidence relative to this corner location on sheet 2

I hereby certify that this document was prepared by me or under my direct supervision.

Willard Pellinen
 Willard Pellinen
 McLeod County Surveyor
 License No. 9626

Date August 23, 1991

OFFICE OF THE COUNTY RECORDER
 MCLEOD COUNTY, MINNESOTA.

I hereby certify that this document was filed in this office at 9 o'clock A.M. on the 26th day of Aug, 1991.

Armen Ostlie, County Recorder

By _____, Deputy

Document No. 240532

NORTH QUARTER corner, Section 36, Township 115 North, Range 29 West

Certificate of Location of Government Corner

September, 1856. Denis L. Langton of the General Land Office set a post, raised mound of earth, drove charred stake and planted locust seeds at the corners of the mound.

May 7, 1979. James Schwarze, 53 years old, has lived in the South Half of Section 25 for 30 years, says fence intersection is the quarter corner. Has been accepted by the adjoining land owners. We searched the area, and found a stake and stone down 1 foot below the surface at the fence intersection. We replaced the stone with a McLeod County cast iron monument and took available reference ties.

This corner is within 4 feet of being on a split between the section corners and is 1.05 feet north of a straight line.

June 7, 1990. We found the monument in good condition but all the reference ties gone. No available ties. We measured east and west to the section corners and turned the angle at the quarter corner.

We accept the stone we found as having perpetuated the correct location of the quarter corner.

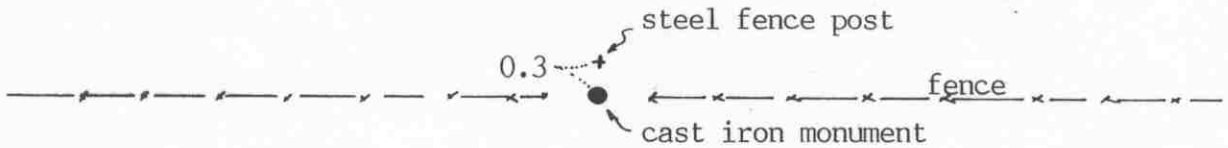
NORTH QUARTER corner, Section 1, Township 114 North, Range 29 West

Certificate of Location of Government Corner



SKETCH OF REFERENCE TIES
(NO SCALE)

SECTION 36 T. 115 R. 29



2644.97 feet to the NW corner of Section 1
2648.41 feet to the NE corner of Section 1

Angle from the NW cor to the NE cor on the north side of the line is 180°07'13"

SECTION 1 T. 114 R. 29

Statement of evidence relative to this corner location on sheet 2

I hereby certify that this document was prepared by me or under my direct supervision.

Willard Pellinen

Willard Pellinen
McLeod County Surveyor
License No. 9626

Date August 22, 1991

OFFICE OF THE COUNTY RECORDER
MCLEOD COUNTY, MINNESOTA.

I hereby certify that this document was filed in this office at 9 o'clock A.M. on the 26th day of Aug 1991.

Carmen Ostlie, County Recorder

By _____, Deputy

Document No. 240528

NORTH QUARTER corner, Section 1, Township 114 North, Range 29 West

Certificate of Location of Government Corner

1855. John Ryan of the General Land Office set a post, deposited charcoal, dug pits and trench, built mound and planted osage orange seeds at the corners of the mound.

November 22, 1971. McCombs Knutson Associated (Dickman Knutson, county surveyor) found a 1½ foot by 1 foot flat stone with a rotted wood stake below the stone. They moved the stone west and set a McLeod County cast iron monument in its place. They took available reference ties.

June 12, 1990. We found the monument in good condition and checked the ties.

We accept the stone and stake found by Knutson as having perpetuated the correct location of the quarter corner. This point is only 2.79 feet north and 1.72 feet west of being on line and split between the section corners.

NORTHEAST corner, Section 1, Township 114 North, Range 29 West

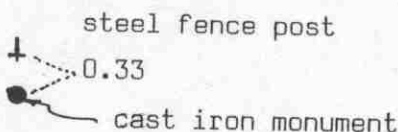
Certificate of Location of Government Corner

SKETCH OF REFERENCE TIES
(NO SCALE)



SECTION 36, T.115, R.29

SECTION 31, T.115, R.28



SECTION 1, T.114, R.29

SECTION 6, T.114, R.28

Statement of evidence relative to this corner location on sheet 2

I hereby certify that this document was prepared by me or under my direct supervision.

Willard Pellinen
Willard Pellinen
McLeod County Surveyor
License No. 9626

Date July 16, 1990

OFFICE OF THE COUNTY RECORDER
MCLEOD COUNTY, MINNESOTA.

I hereby certify that this document was filed in this office at 2 o'clock P.M. on the 23rd day of July, 1990.

Carmen Helie, County Recorder

By _____, Deputy

Document No. 234549

Certificate of Location of Government Corner

This corner was originally set by the government in 1855. John Ryan set a post, deposited charcoal, dug pits and trench, built mound and planged osage orange seeds at the corners of the mound.

1974. Delbert Rieke, Sibley County Surveyor, set a cast iron monument at the corner. He used lost methods to reestablish the corner.

June 2, 1989. We found the cast iron monument in good condition. Only 1 available tie, a steel fence post 0.33 feet north of the monument.